Multisat VIS/IR (Day/Night) 04/20/06 1200Z Naval Research Lab MRY



Multisat VIS/IR (Day/Night) 04/20/06 1800Z Naval Research Lab MRY



# Fri, 18 z
# 36Hr Fx

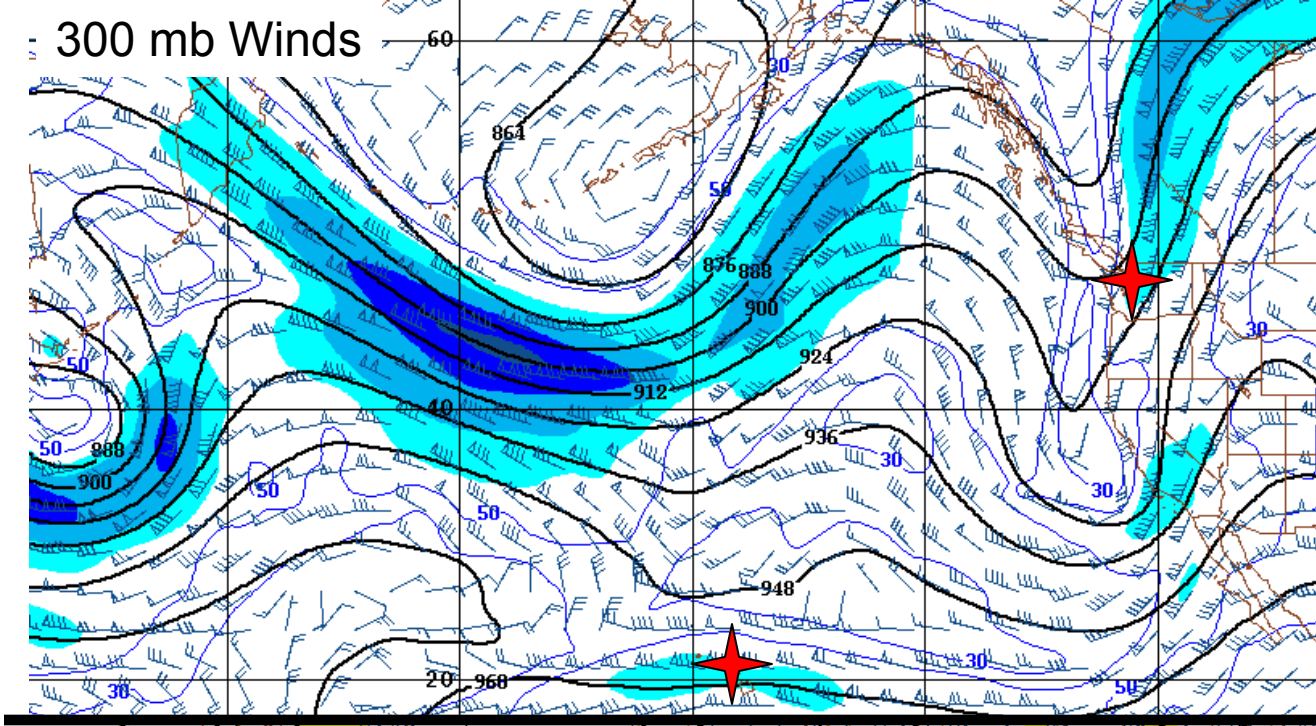


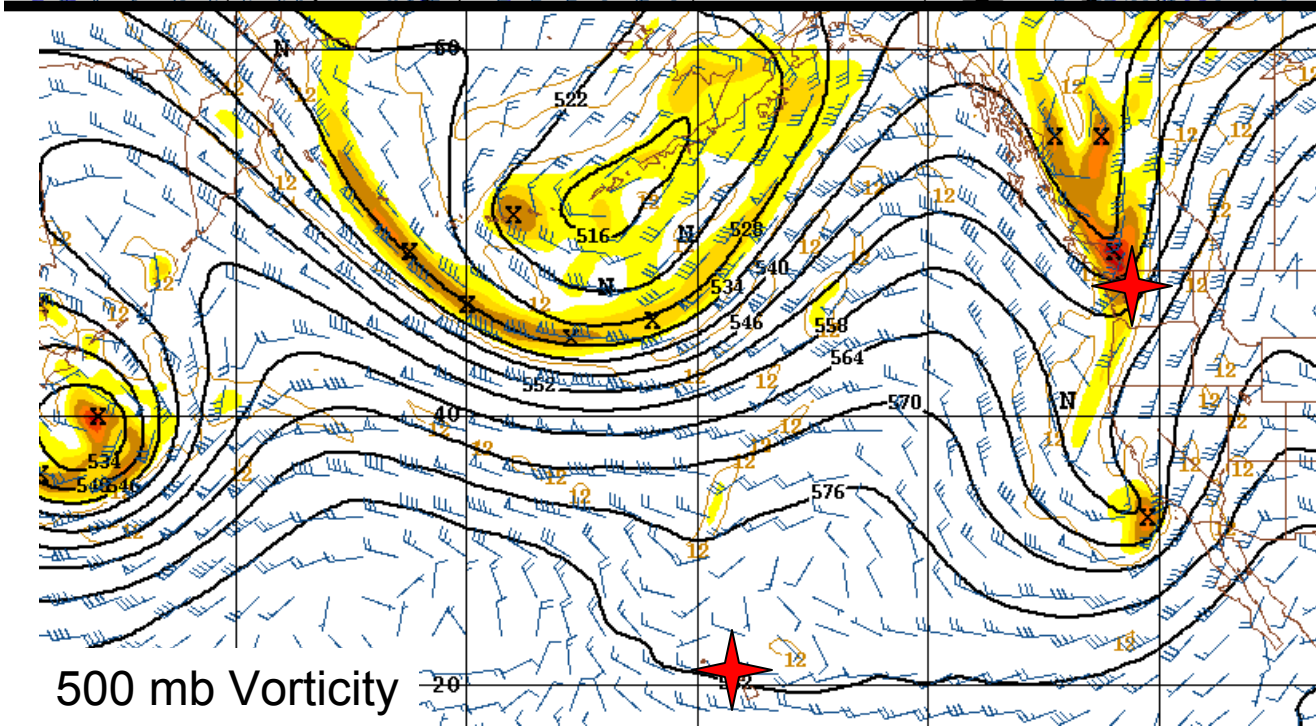

# Fri, 18 z
# 24HrFx

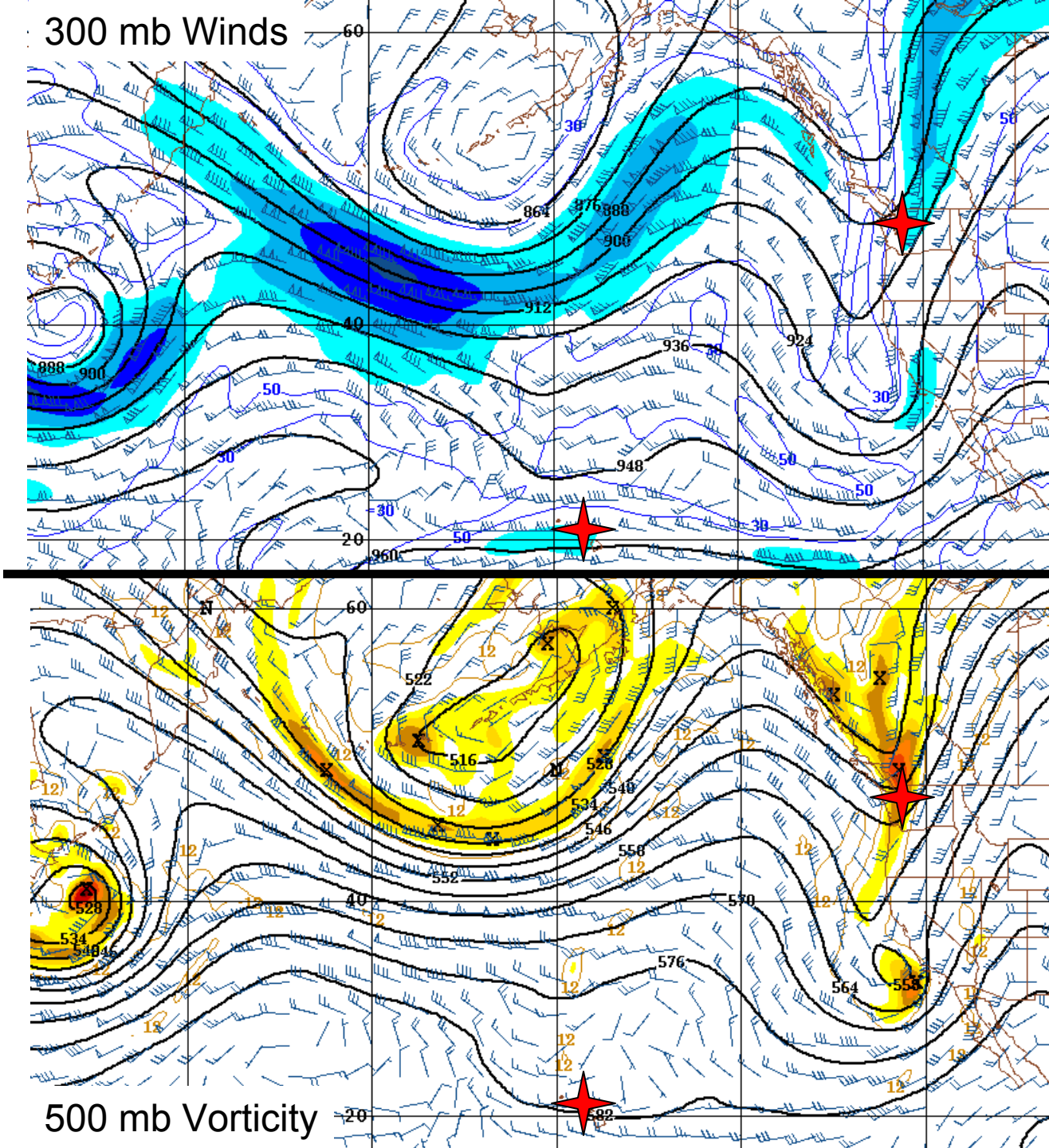

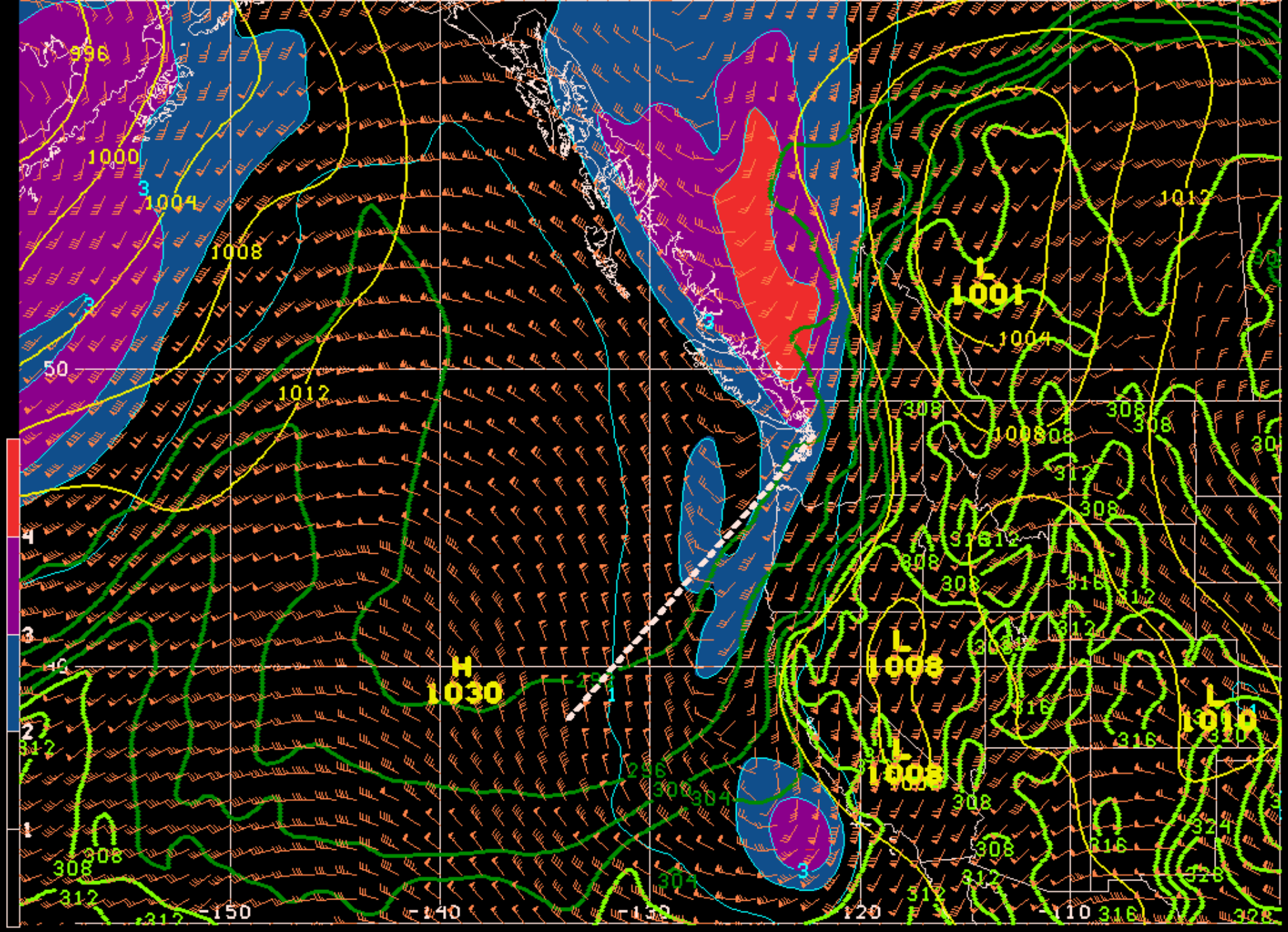


060421/1800V024 500-250mb PV, 300mb WIND (KTS), PMSL, BL THTAE

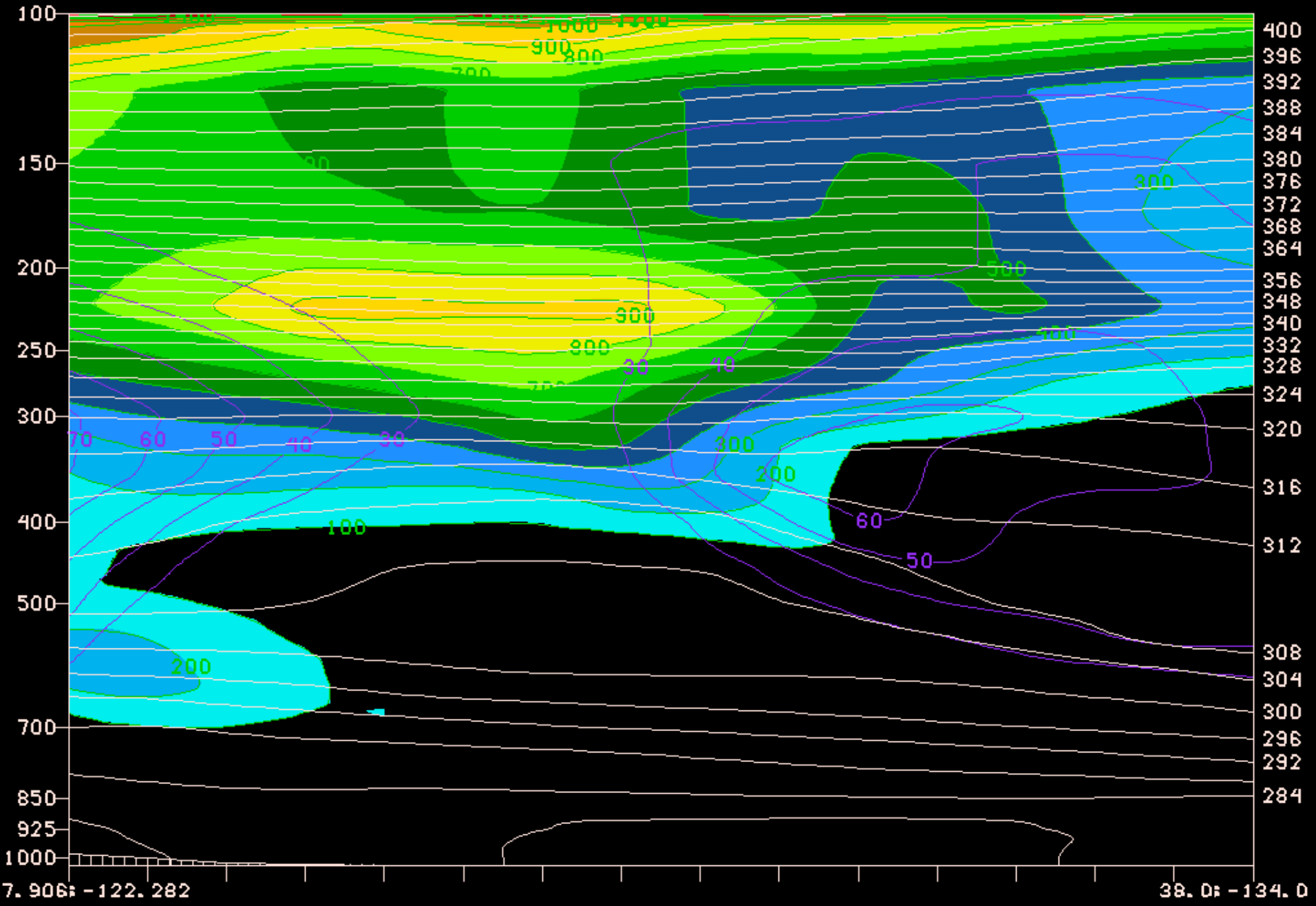


Potential Vorticity / Wind Speed / Theta Plot 060421/1800V024

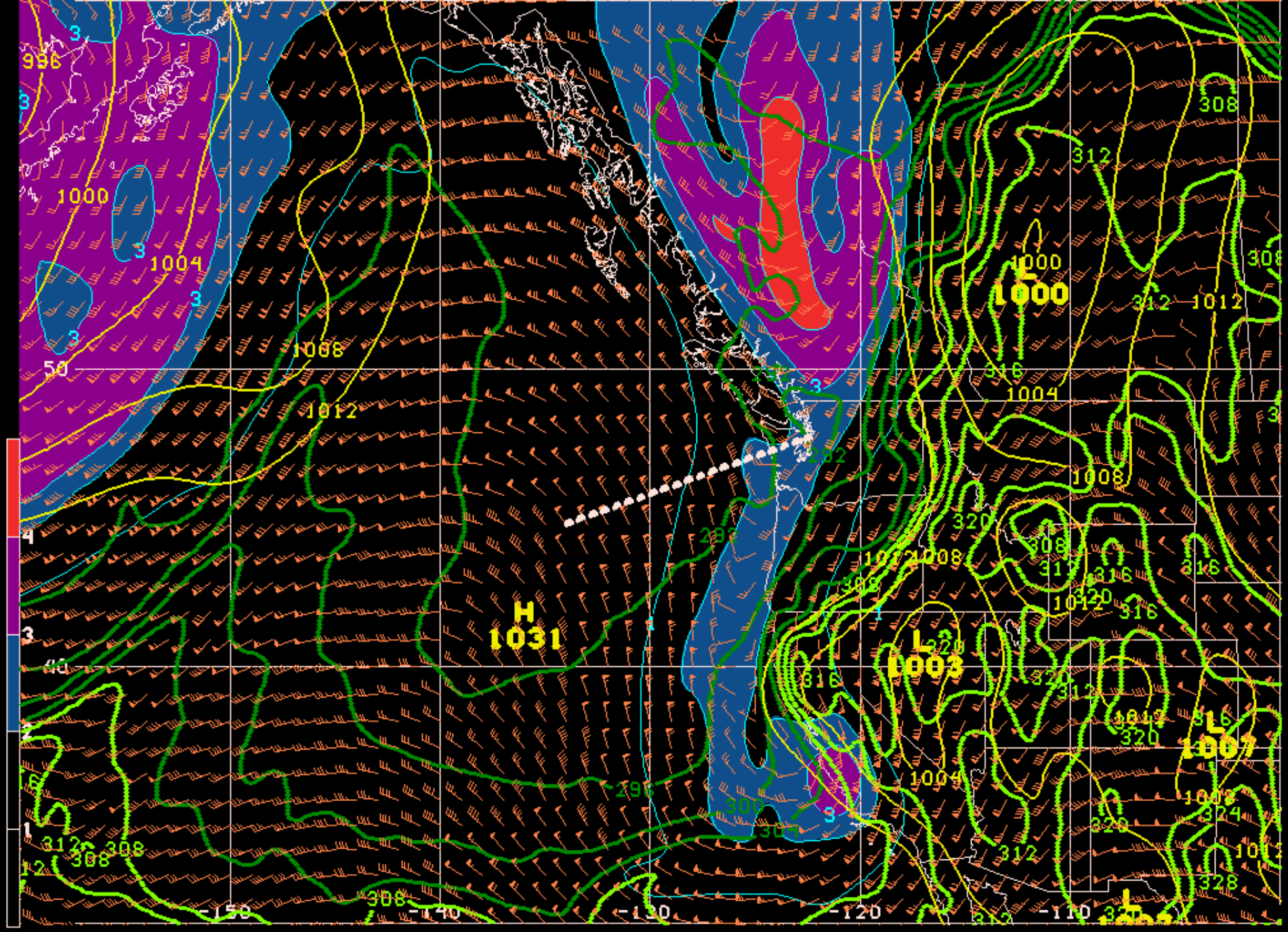


060422/0000V030 500-250mb PV, 300mb WIND (KTS), PMSL, BL THTAE

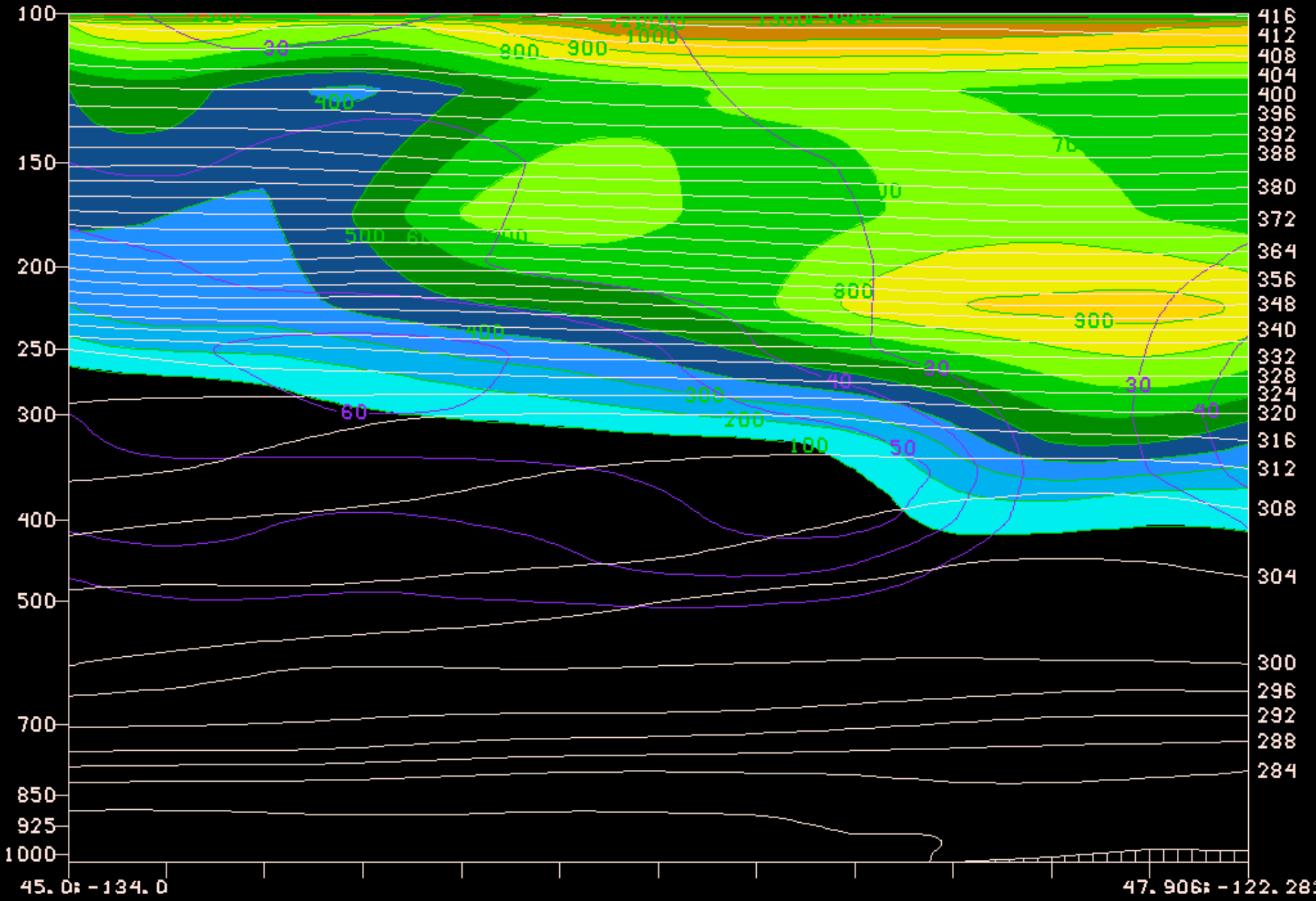


Potential Vorticity / Wind Speed / Theta Plot 060422/0000V030

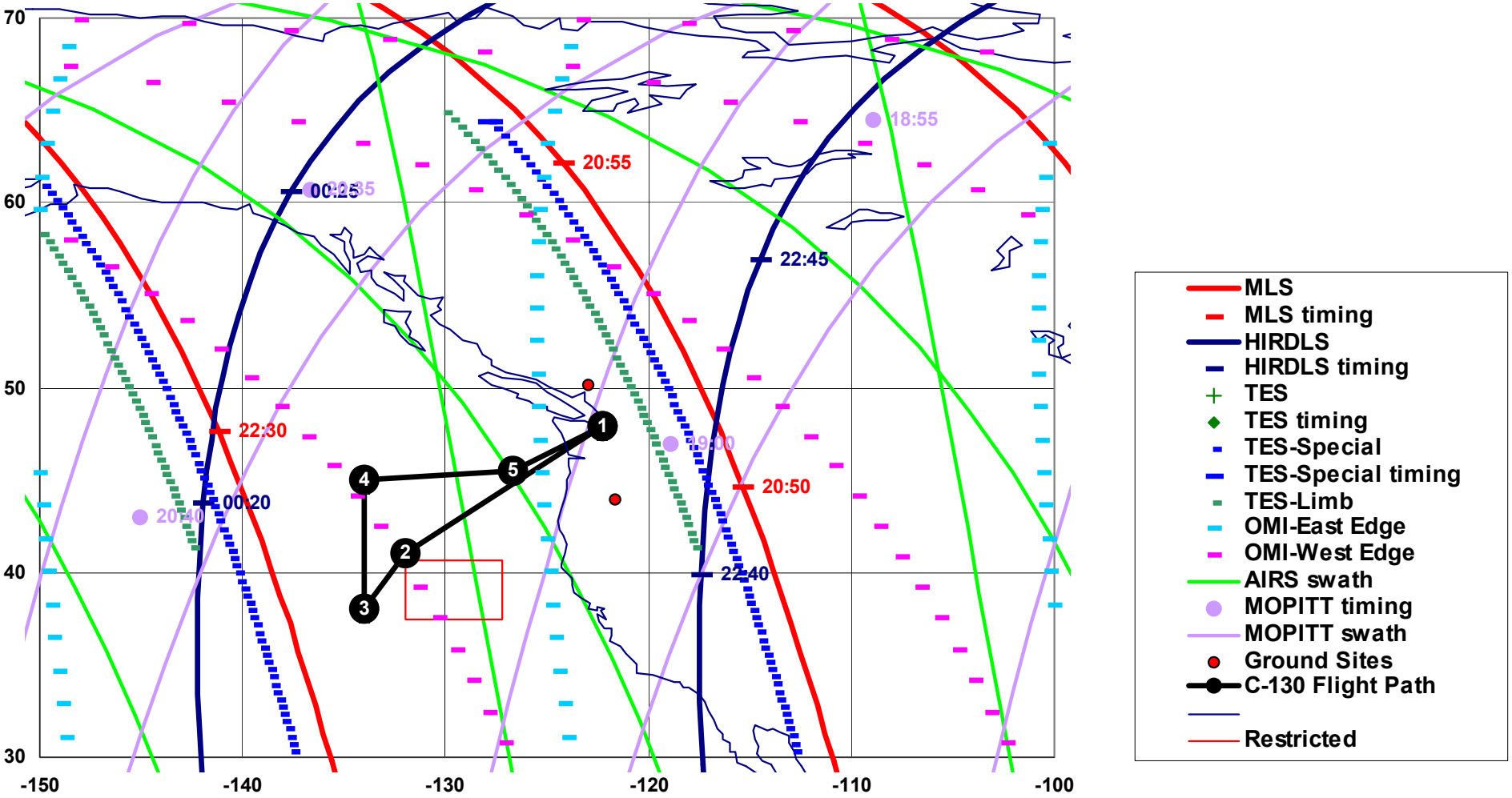
70
60
50
40
30
-150
-140
-130
-120
-110
-100
00:25
20:55
22:45
22:30
00:20
20:50
22:40
18:55
1
2
3
4
5
MLS
MLS timing
HIRDLS
HIRDLS timing
TES
TES timing
TES-Special
TES-Special timing
TES-Limb
OMI-East Edge
OMI-West Edge
AIRS swath
MOPITT timing
MOPITT swath
Ground Sites
C-130 Flight Path
Restricted

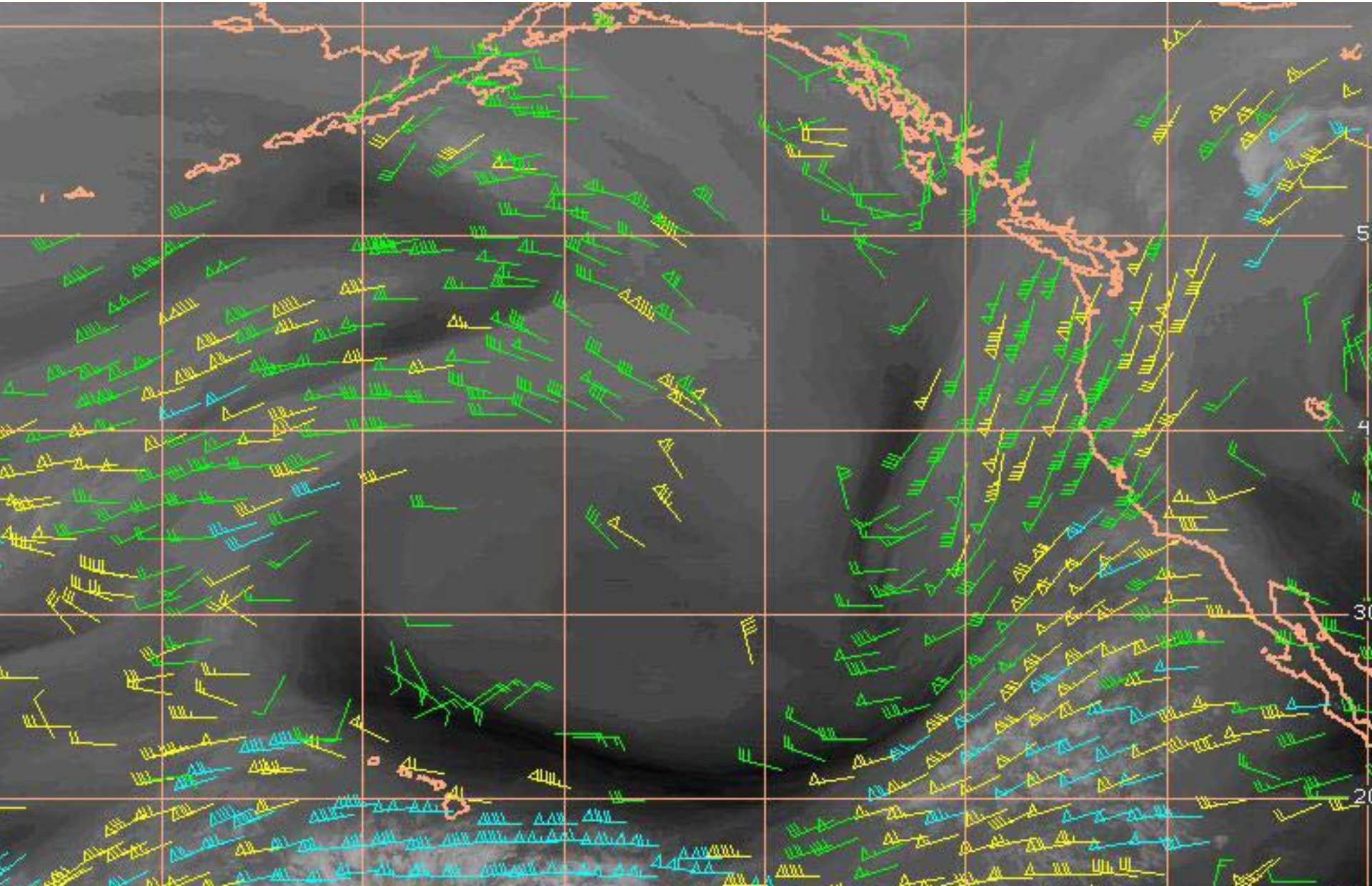
5
4
30
20