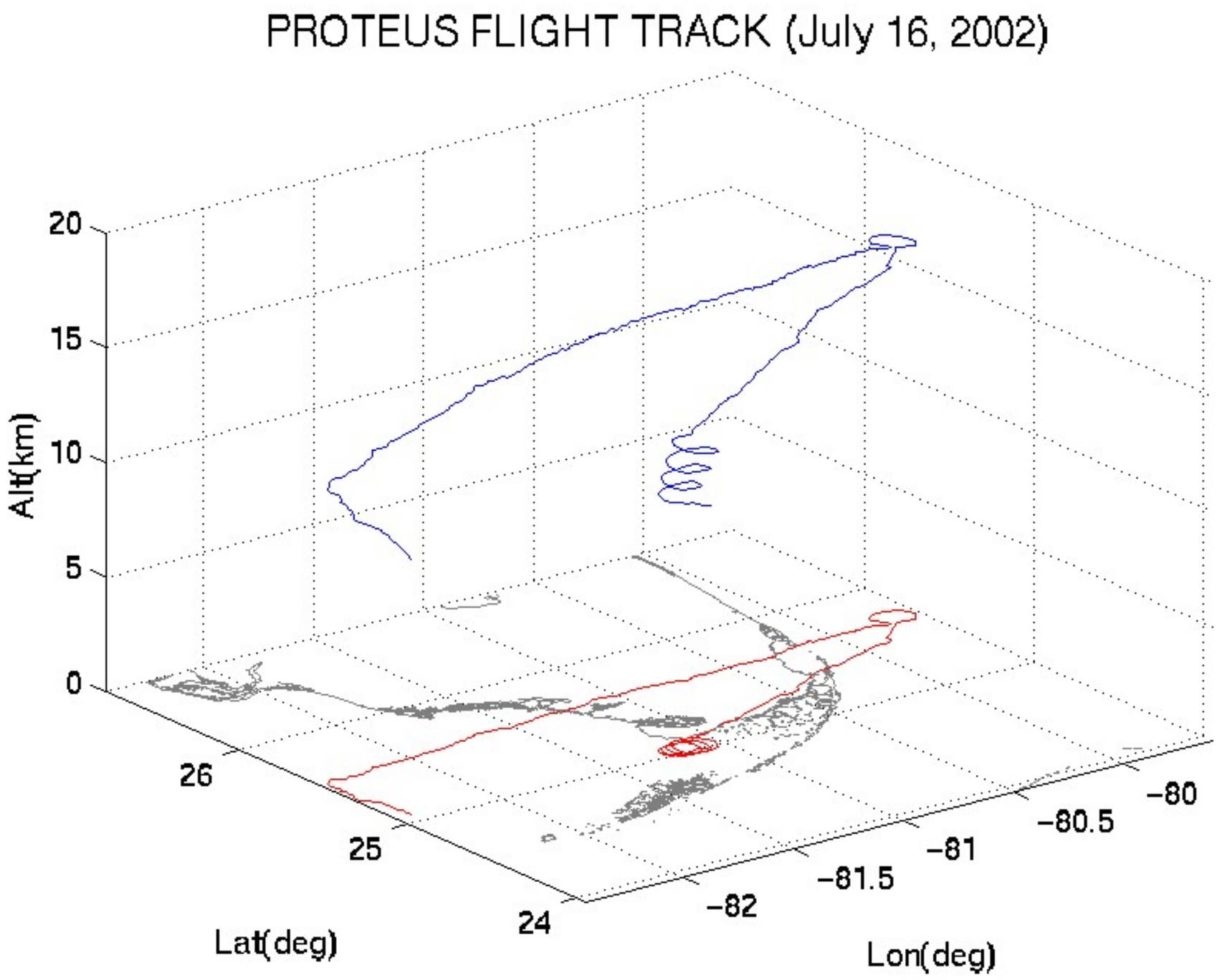
PROTEUS FLIGHT TRACK (July 16, 2002)
Alt(km)
20
15
10
5
0
26
25
24
Lat(deg)
−82
−81.5
−81
−80.5
−80
Lon(deg)

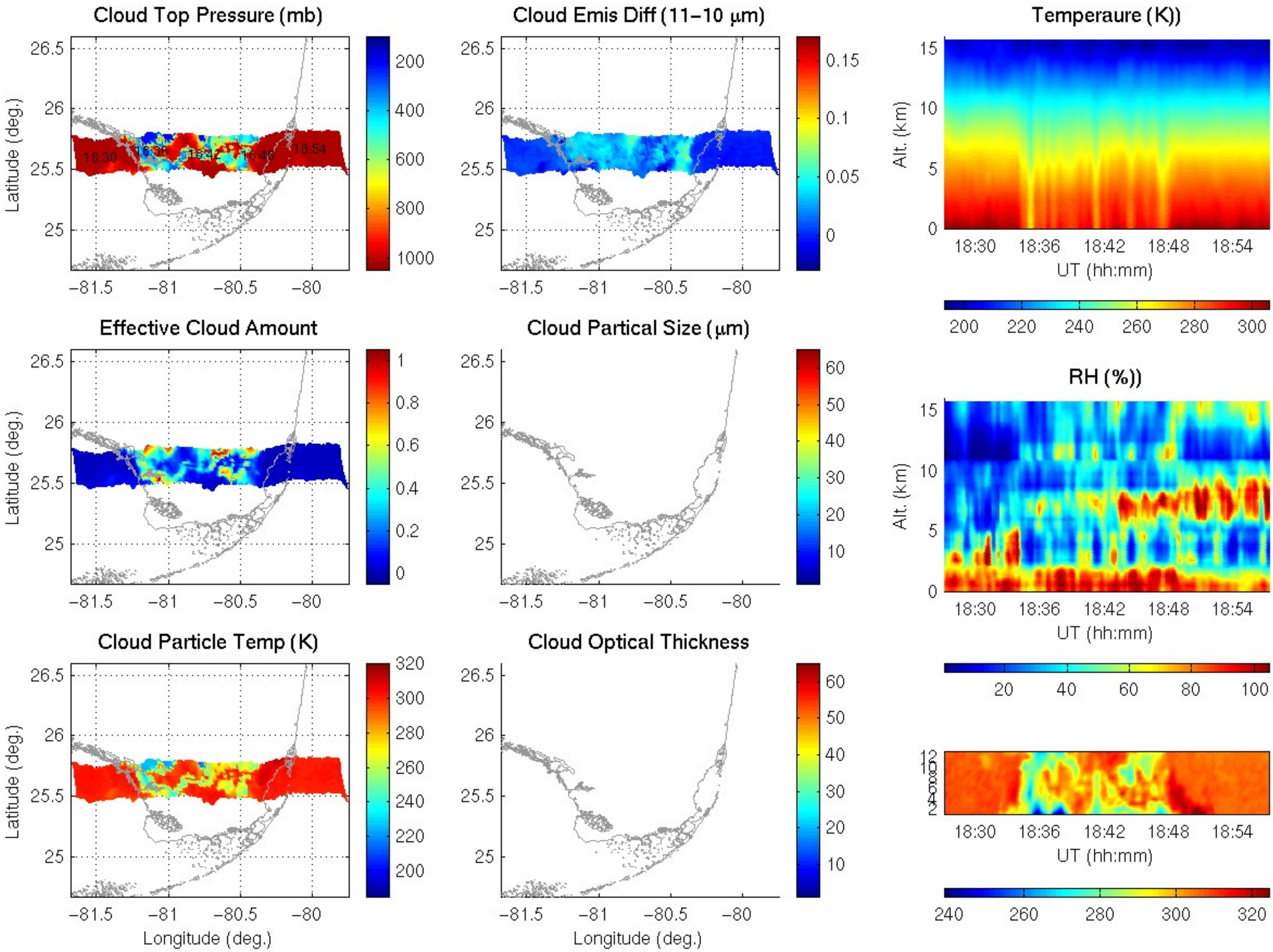
Cloud Top Pressure (mb)
Cloud Emis Diff (11−10 μm)
Temperaure (K))
Effective Cloud Amount
Cloud Partical Size (μm)
RH (%))
Cloud Particle Temp (K)
Cloud Optical Thickness
Latitude (deg.)
Longitude (deg.)
Alt. (km)
UT (hh:mm)
18:30
18:36
18:42
18:48
18:54

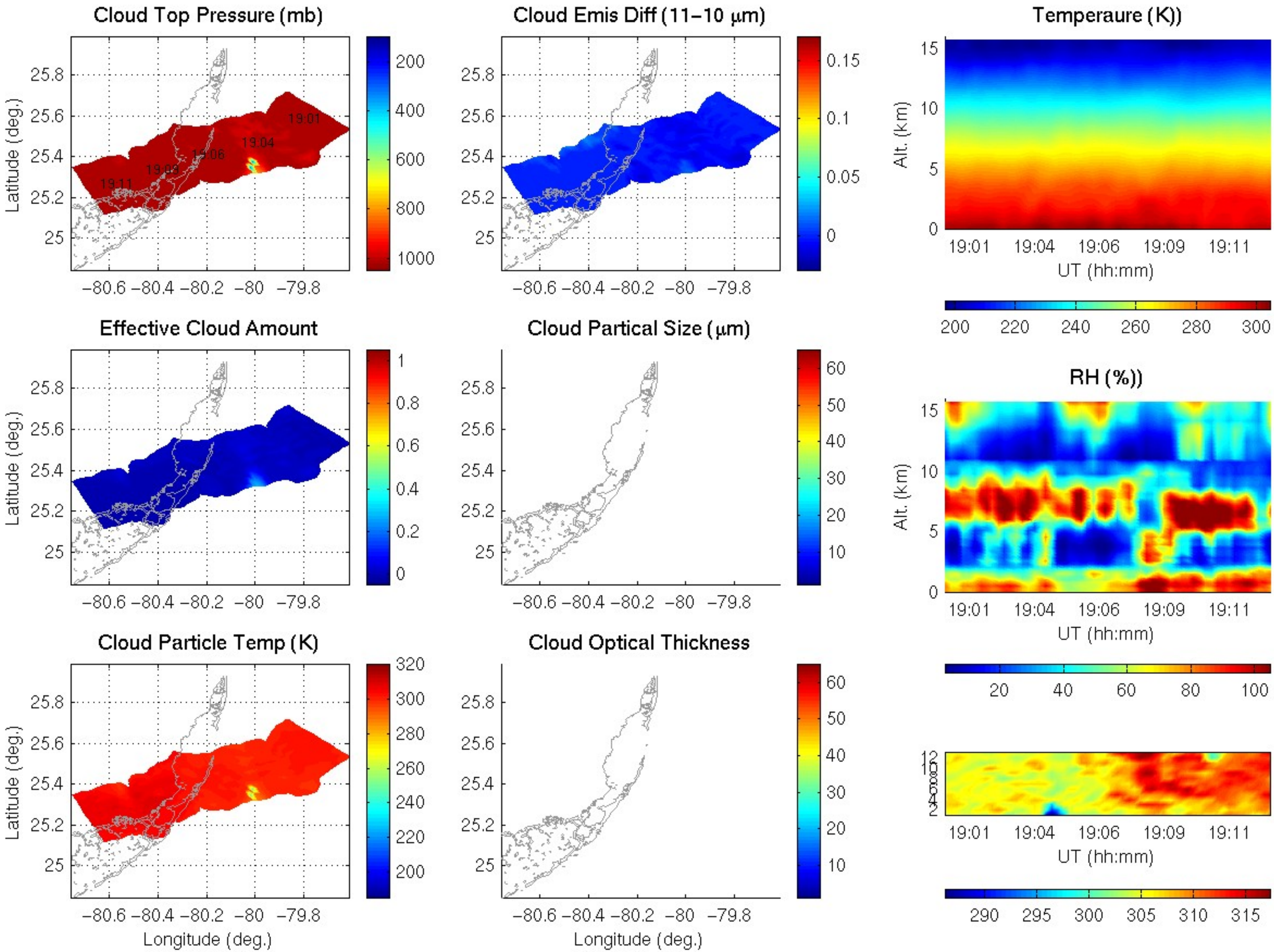
Cloud Top Pressure (mb)
Cloud Emis Diff (11−10 μm)
Temperaure (K))
Effective Cloud Amount
Cloud Partical Size (μm)
RH (%))
Cloud Particle Temp (K)
Cloud Optical Thickness
Latitude (deg.)
Longitude (deg.)
Alt. (km)
UT (hh:mm)
19:01
19:04
19:06
19:09
19:11

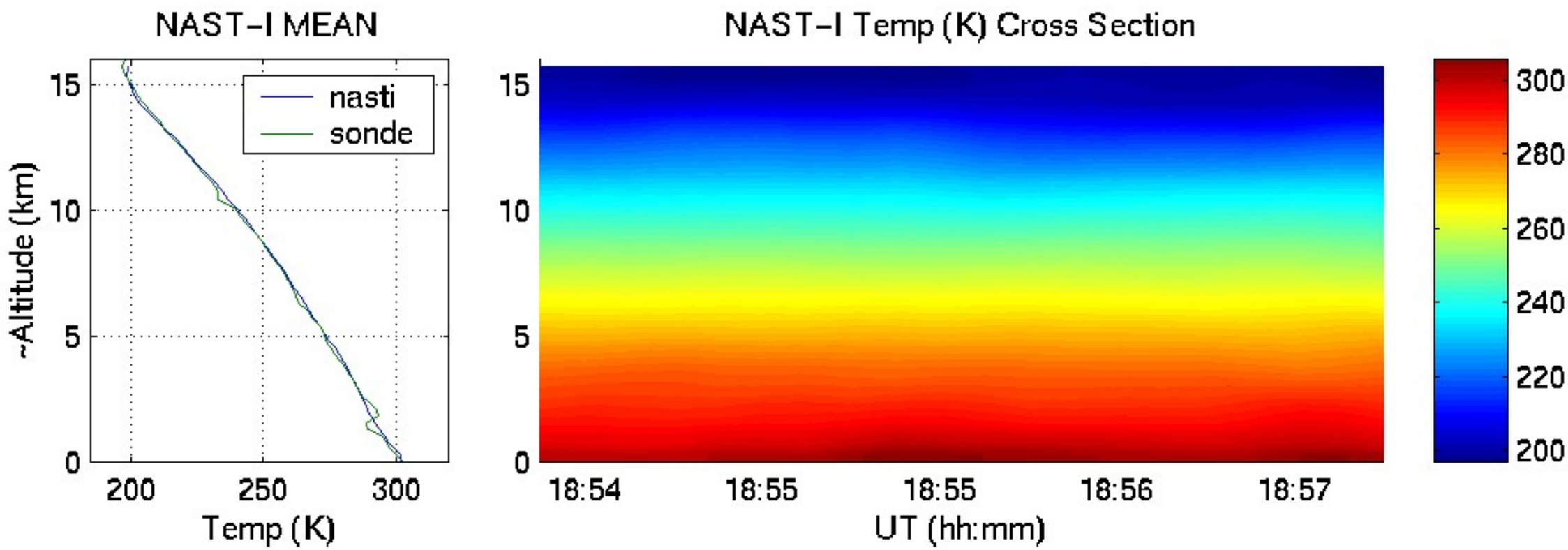
NAST-I MEAN
nasti
sonde
~Altitude (km)
Temp (K)
NAST-I Temp (K) Cross Section
UT (hh:mm)
18:54
18:55
18:55
18:56
18:57

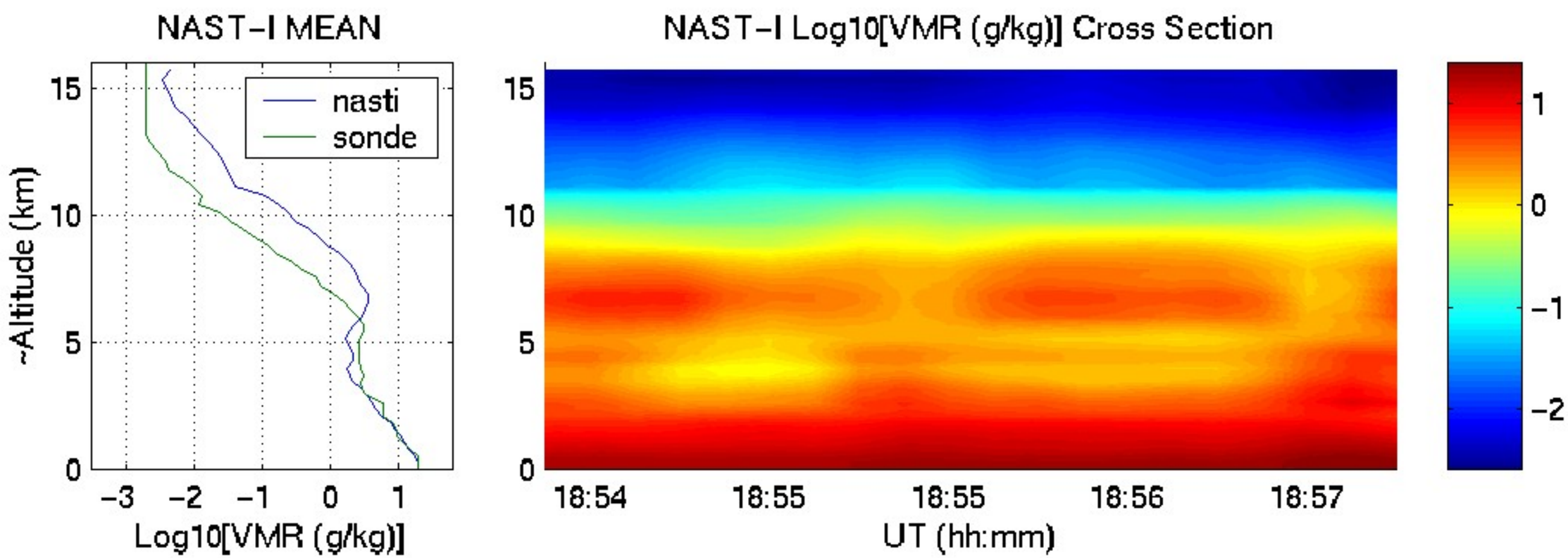
NAST-I MEAN
nasti
sonde
~Altitude (km)
Log10[VMR (g/kg)]
NAST-I Log10[VMR (g/kg)] Cross Section
UT (hh:mm)
18:54
18:55
18:55
18:56
18:57

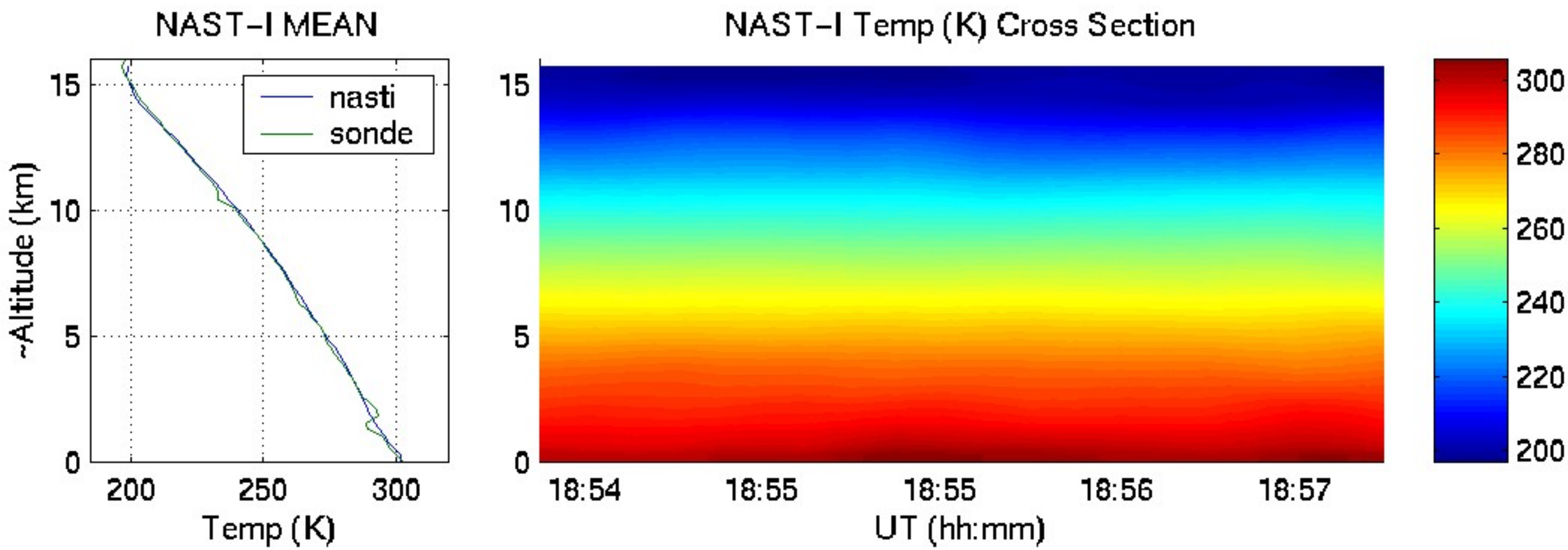
NAST-I MEAN
nasti
sonde
~Altitude (km)
Temp (K)
NAST-I Temp (K) Cross Section
UT (hh:mm)
18:54
18:55
18:55
18:56
18:57

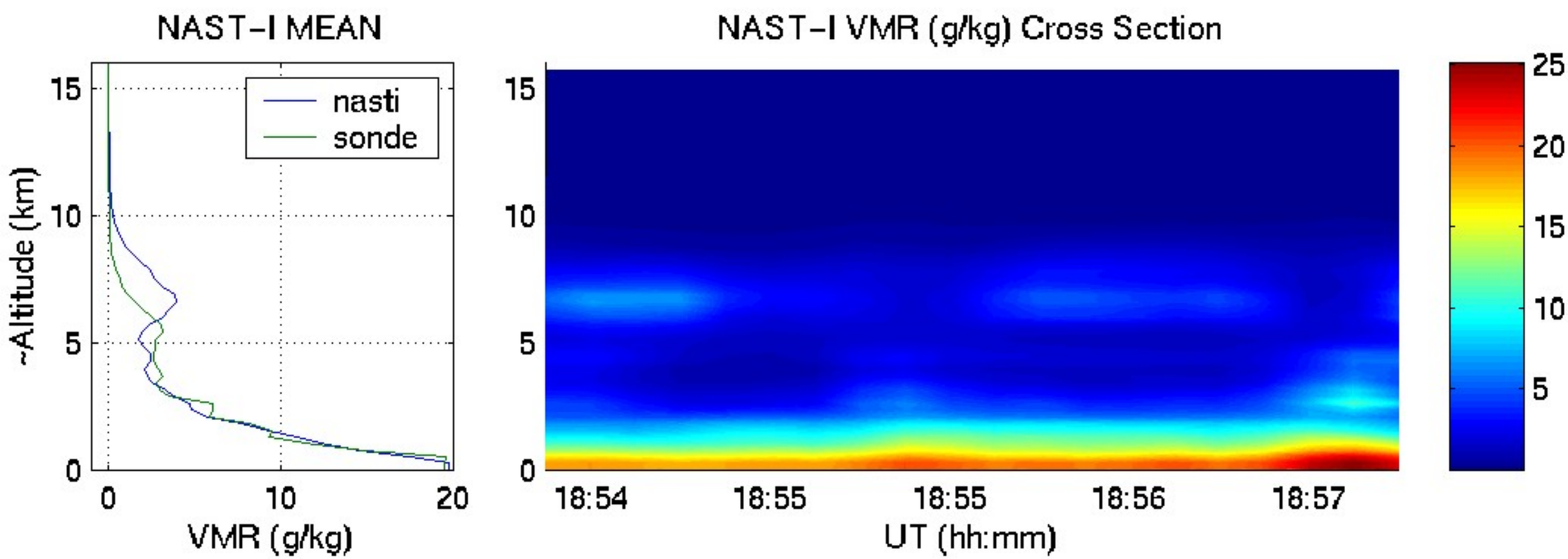
NAST-I MEAN
nasti
sonde
~Altitude (km)
VMR (g/kg)
NAST-I VMR (g/kg) Cross Section
UT (hh:mm)
18:54
18:55
18:55
18:56
18:57

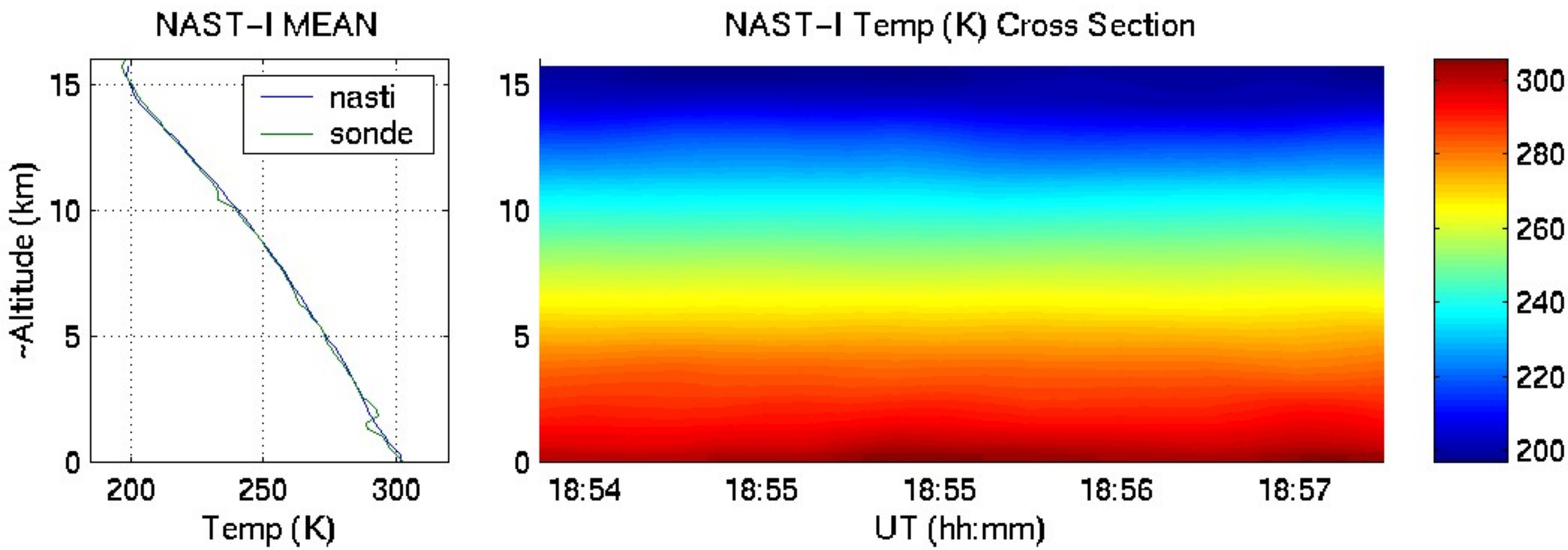
NAST-I MEAN
nasti
sonde
~Altitude (km)
Temp (K)
NAST-I Temp (K) Cross Section
UT (hh:mm)
18:54
18:55
18:55
18:56
18:57

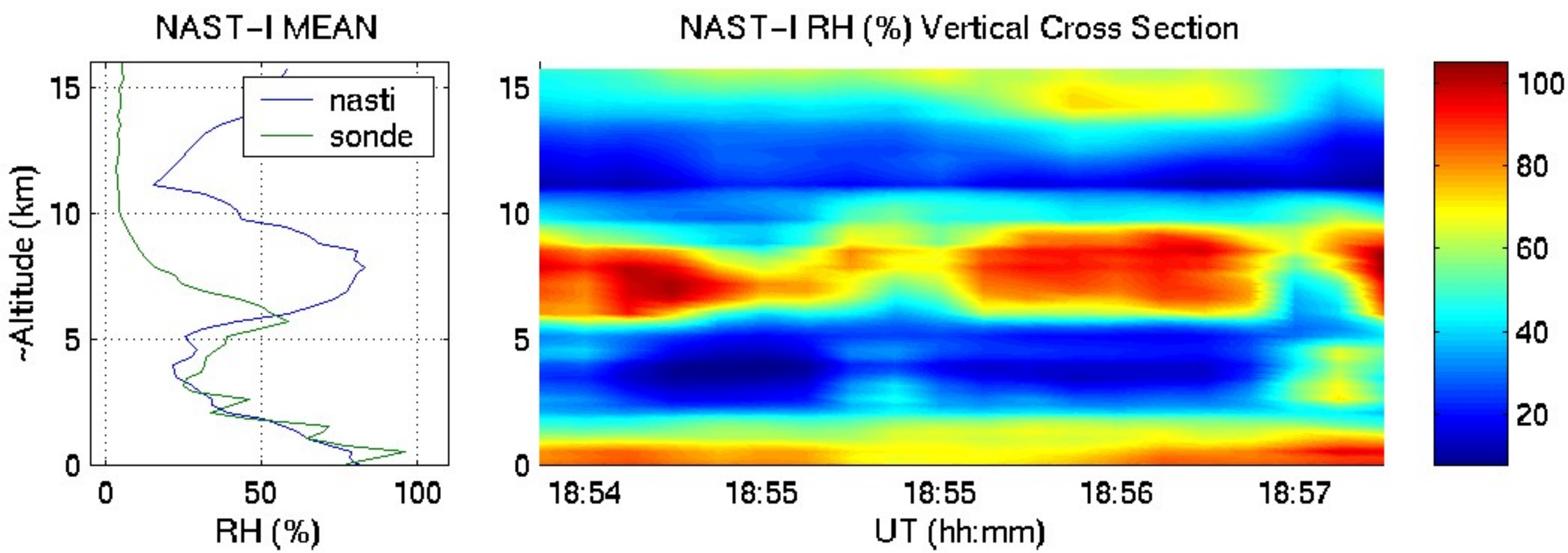
NAST-I MEAN
nasti
sonde
~Altitude (km)
RH (%)
NAST-I RH (%) Vertical Cross Section
UT (hh:mm)
18:54
18:55
18:55
18:56
18:57