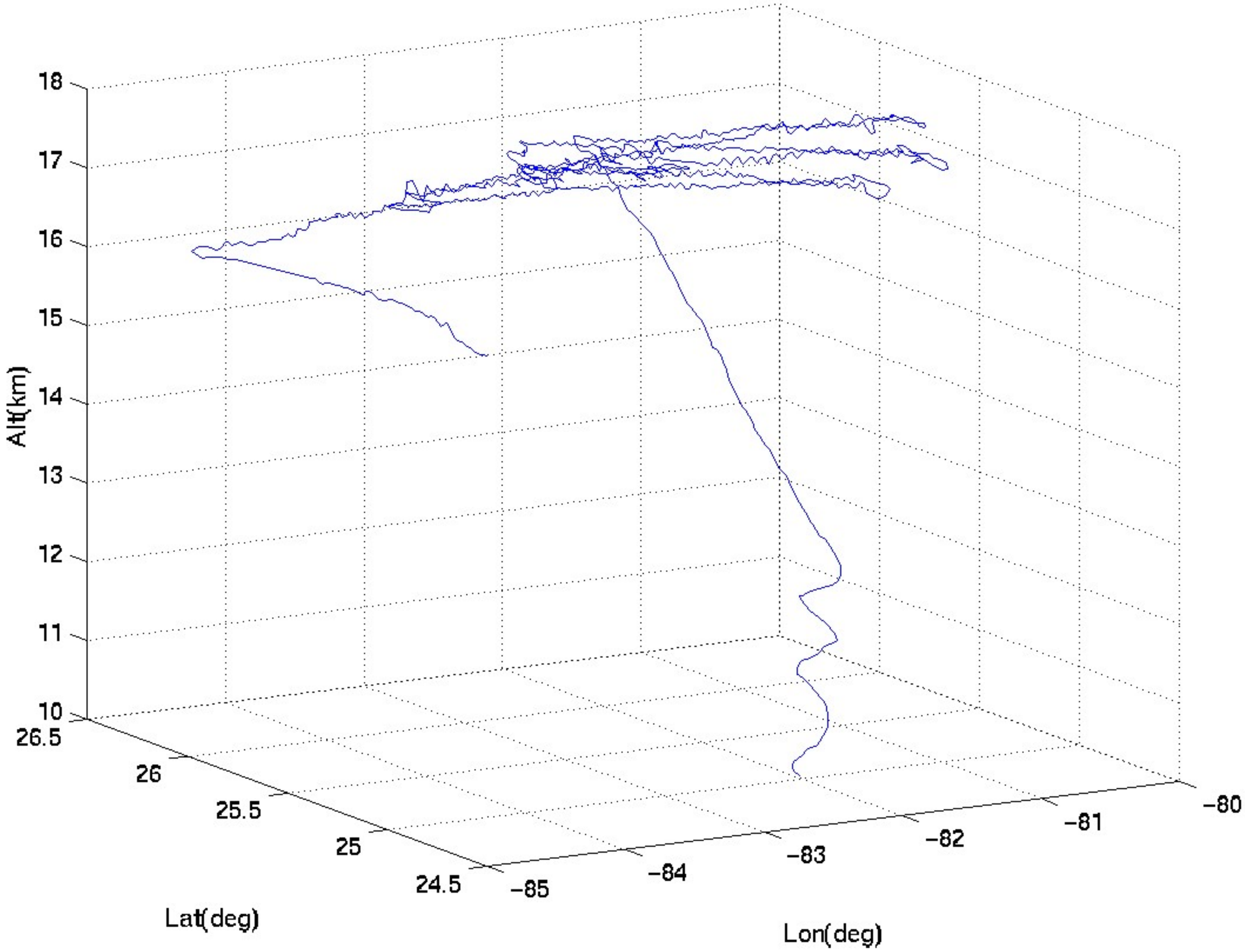
18
17
16
15
14
13
12
11
10
Alt(km)
26.5
26
25.5
25
24.5
Lat(deg)
−85
−84
−83
−82
−81
−80
Lon(deg)

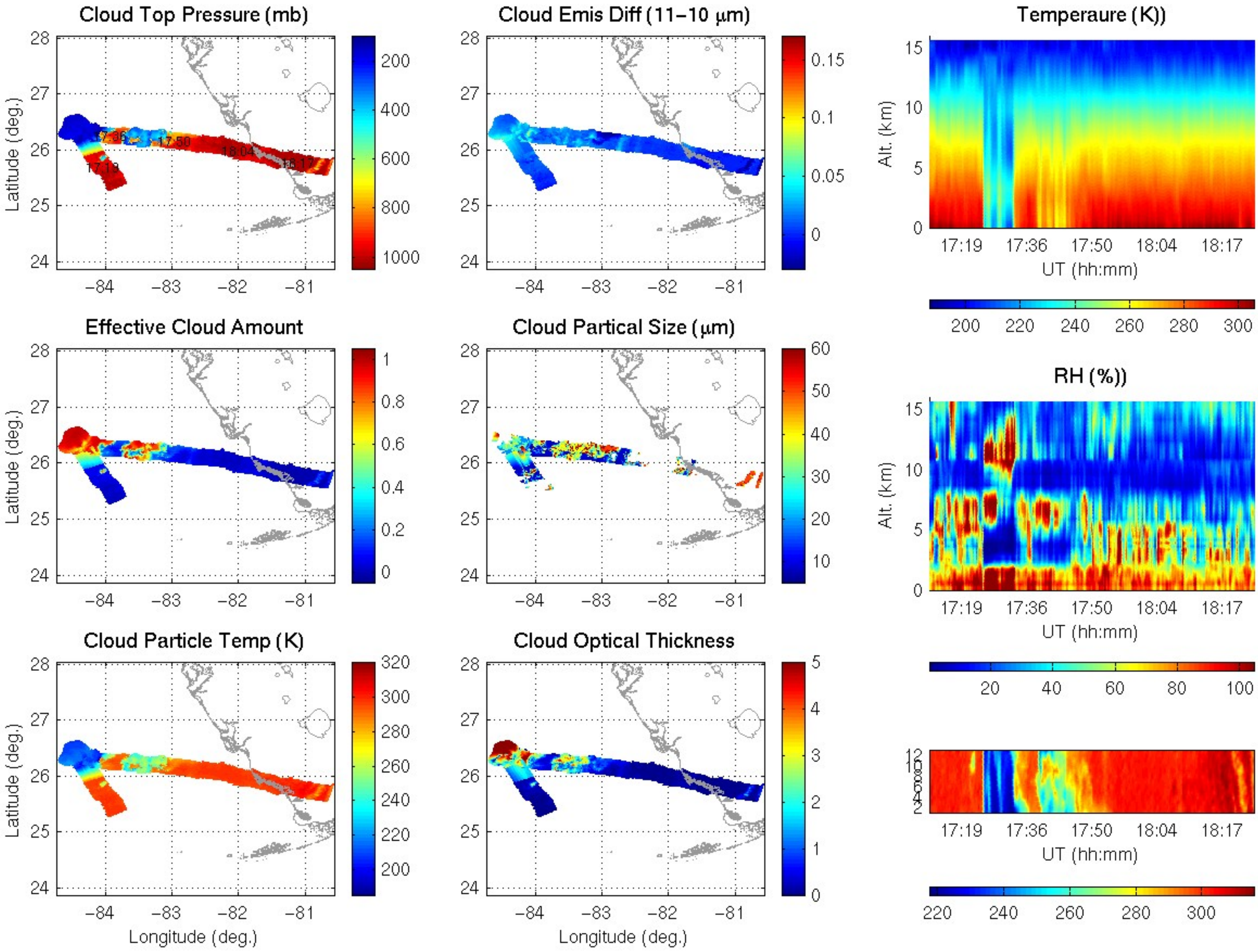
Cloud Top Pressure (mb)
Cloud Emis Diff (11−10 μm)
Temperaure (K))
Effective Cloud Amount
Cloud Partical Size (μm)
RH (%))
Cloud Particle Temp (K)
Cloud Optical Thickness
Latitude (deg.)
Longitude (deg.)
Alt. (km)
UT (hh:mm)
17:19
17:36
17:50
18:04
18:17

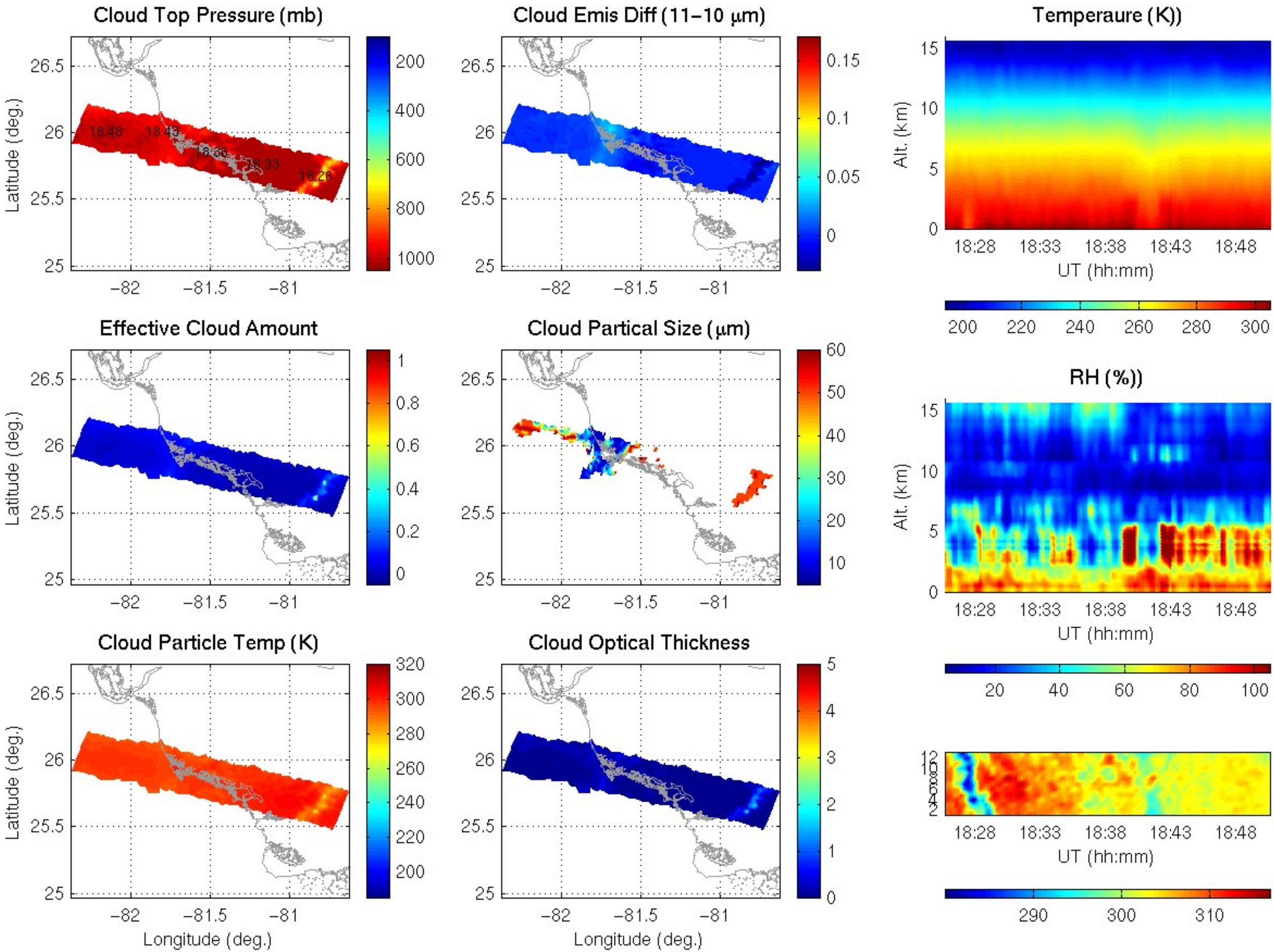
Cloud Top Pressure (mb)
Cloud Emis Diff (11−10 μm)
Temperaure (K))
Effective Cloud Amount
Cloud Partical Size (μm)
RH (%))
Cloud Particle Temp (K)
Cloud Optical Thickness
Latitude (deg.)
Longitude (deg.)
Alt. (km)
UT (hh:mm)
18:48
18:43
18:38
18:33
18:28

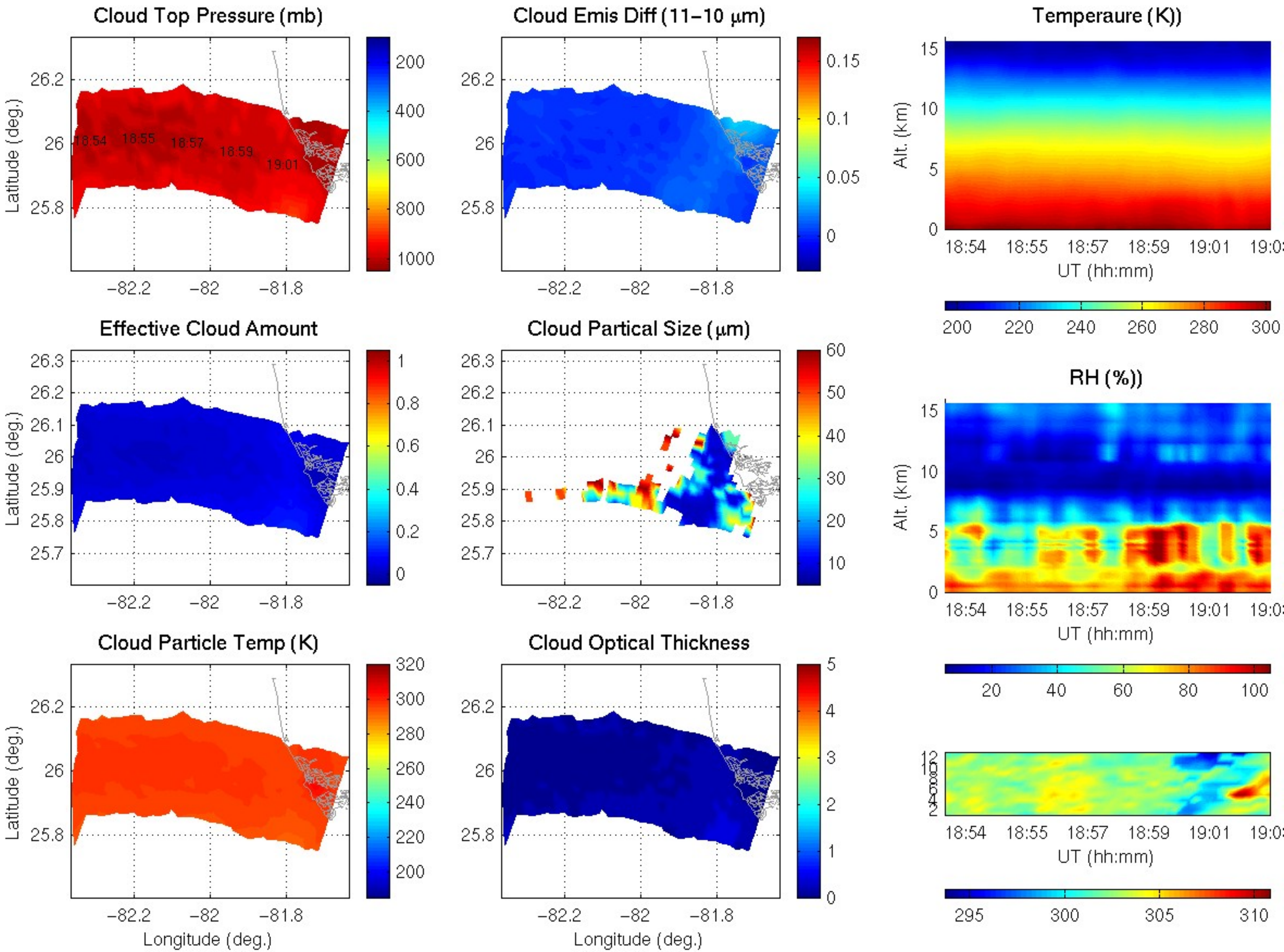
Cloud Top Pressure (mb)
Cloud Emis Diff (11−10 μm)
Temperaure (K))
Effective Cloud Amount
Cloud Partical Size (μm)
RH (%))
Cloud Particle Temp (K)
Cloud Optical Thickness
Latitude (deg.)
Longitude (deg.)
Alt. (km)
UT (hh:mm)
18:54
18:55
18:57
18:59
19:01

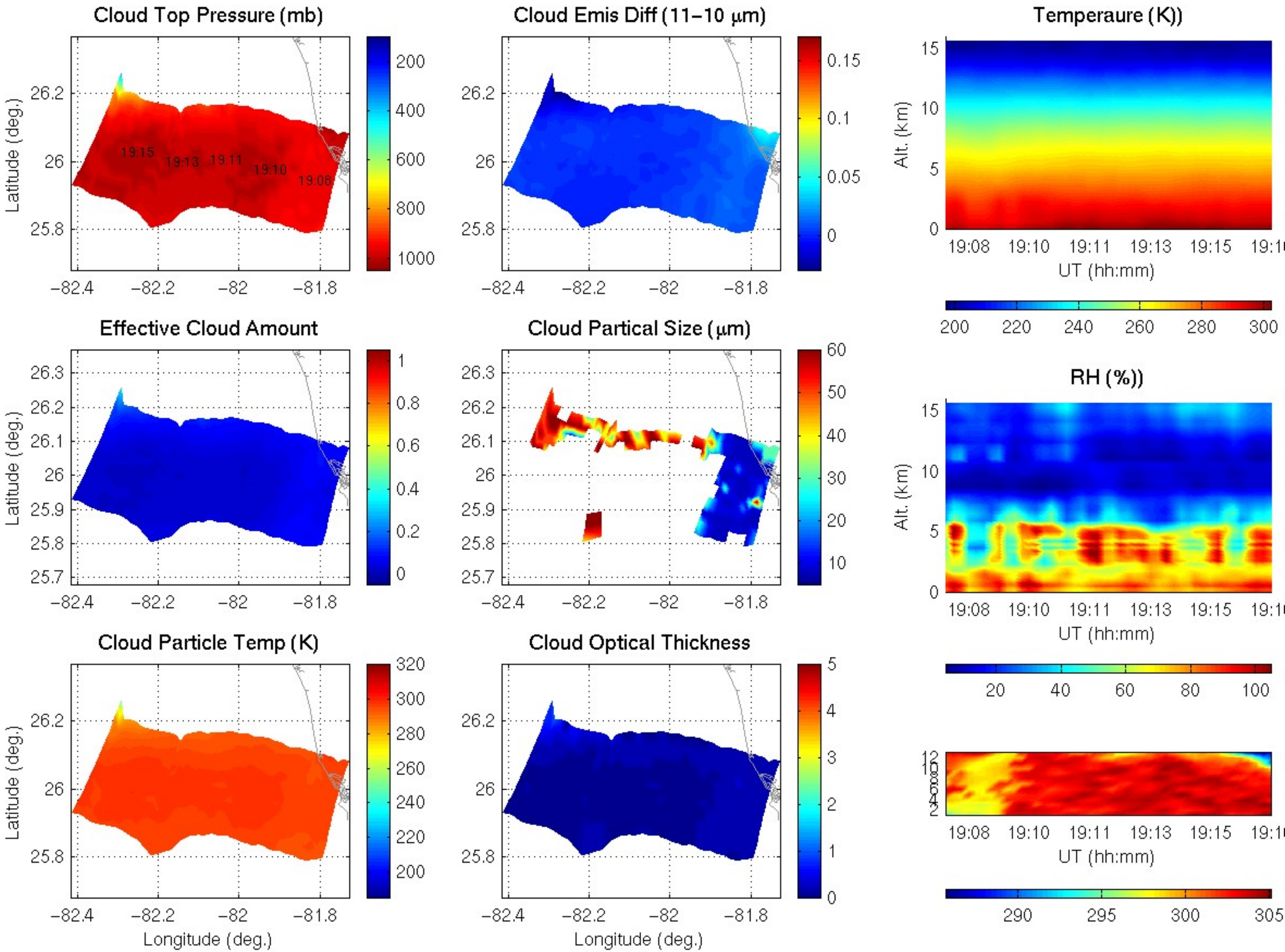
Cloud Top Pressure (mb)
Cloud Emis Diff (11−10 μm)
Temperaure (K))
Effective Cloud Amount
Cloud Partical Size (μm)
RH (%))
Cloud Particle Temp (K)
Cloud Optical Thickness
Latitude (deg.)
Longitude (deg.)
Alt. (km)
UT (hh:mm)
19:15
19:13
19:11
19:10
19:08

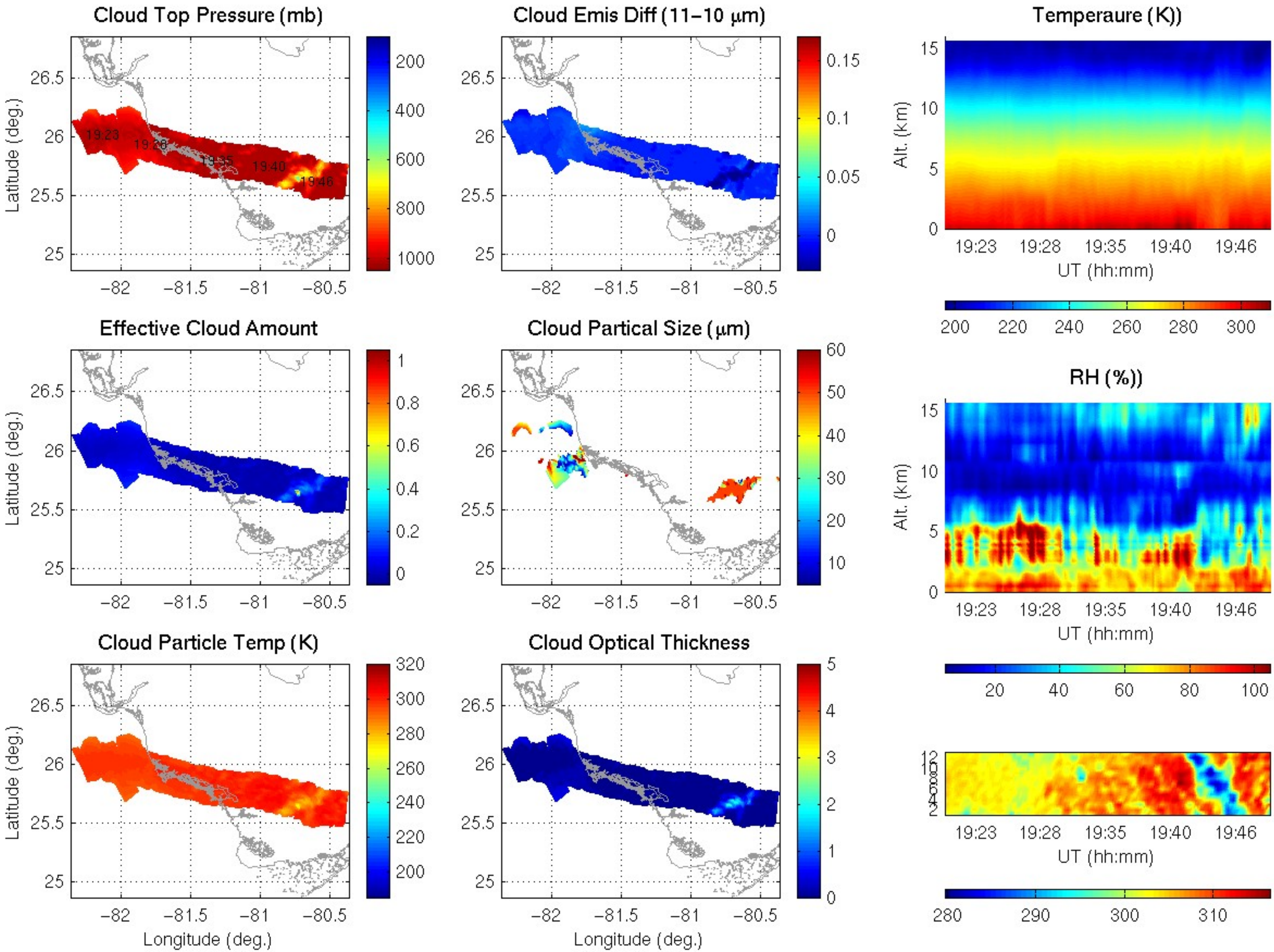
Cloud Top Pressure (mb)
Cloud Emis Diff (11−10 μm)
Temperaure (K))
Effective Cloud Amount
Cloud Partical Size (μm)
RH (%))
Cloud Particle Temp (K)
Cloud Optical Thickness
Latitude (deg.)
Longitude (deg.)
Alt. (km)
UT (hh:mm)
19:23
19:28
19:35
19:40
19:46

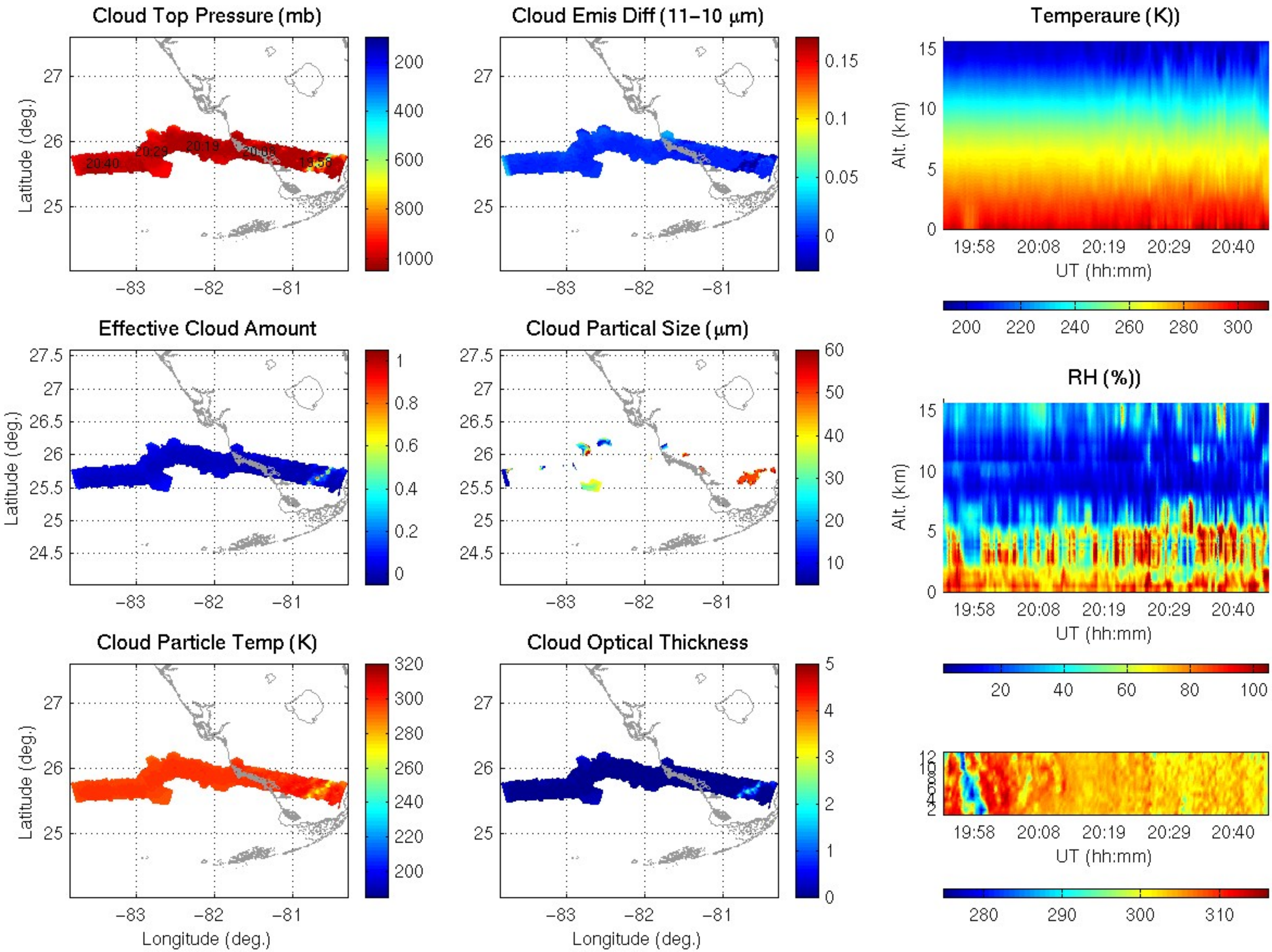
Cloud Top Pressure (mb)
Cloud Emis Diff (11−10 μm)
Temperaure (K))
Effective Cloud Amount
Cloud Partical Size (μm)
RH (%))
Cloud Particle Temp (K)
Cloud Optical Thickness
Latitude (deg.)
Longitude (deg.)
Alt. (km)
UT (hh:mm)
20:40
20:29
20:19
20:08
19:58

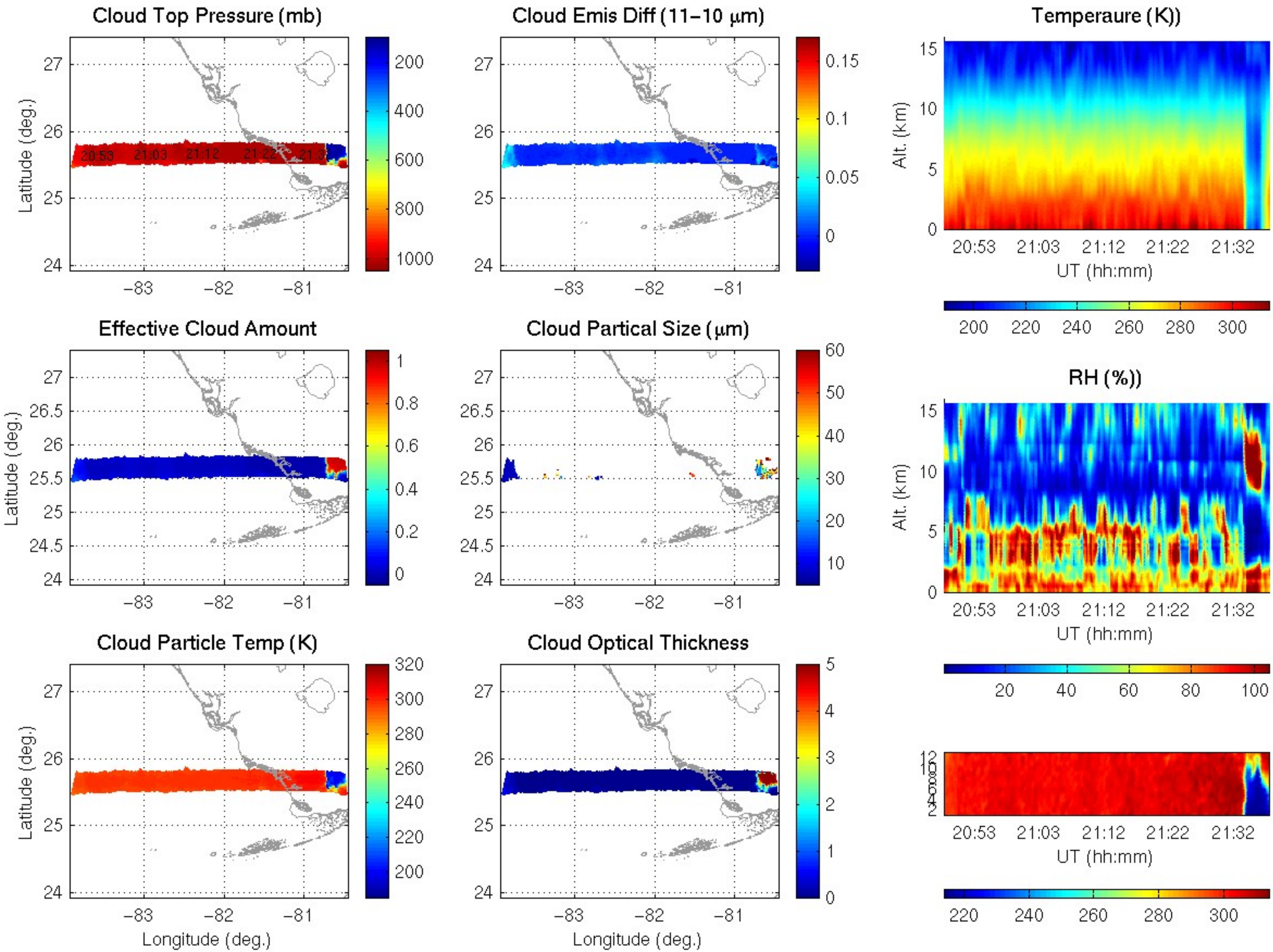
Cloud Top Pressure (mb)
Cloud Emis Diff (11−10 μm)
Temperaure (K))
Effective Cloud Amount
Cloud Partical Size (μm)
RH (%))
Cloud Particle Temp (K)
Cloud Optical Thickness
Latitude (deg.)
Longitude (deg.)
Alt. (km)
UT (hh:mm)
20:53
21:03
21:12
21:22
21:32

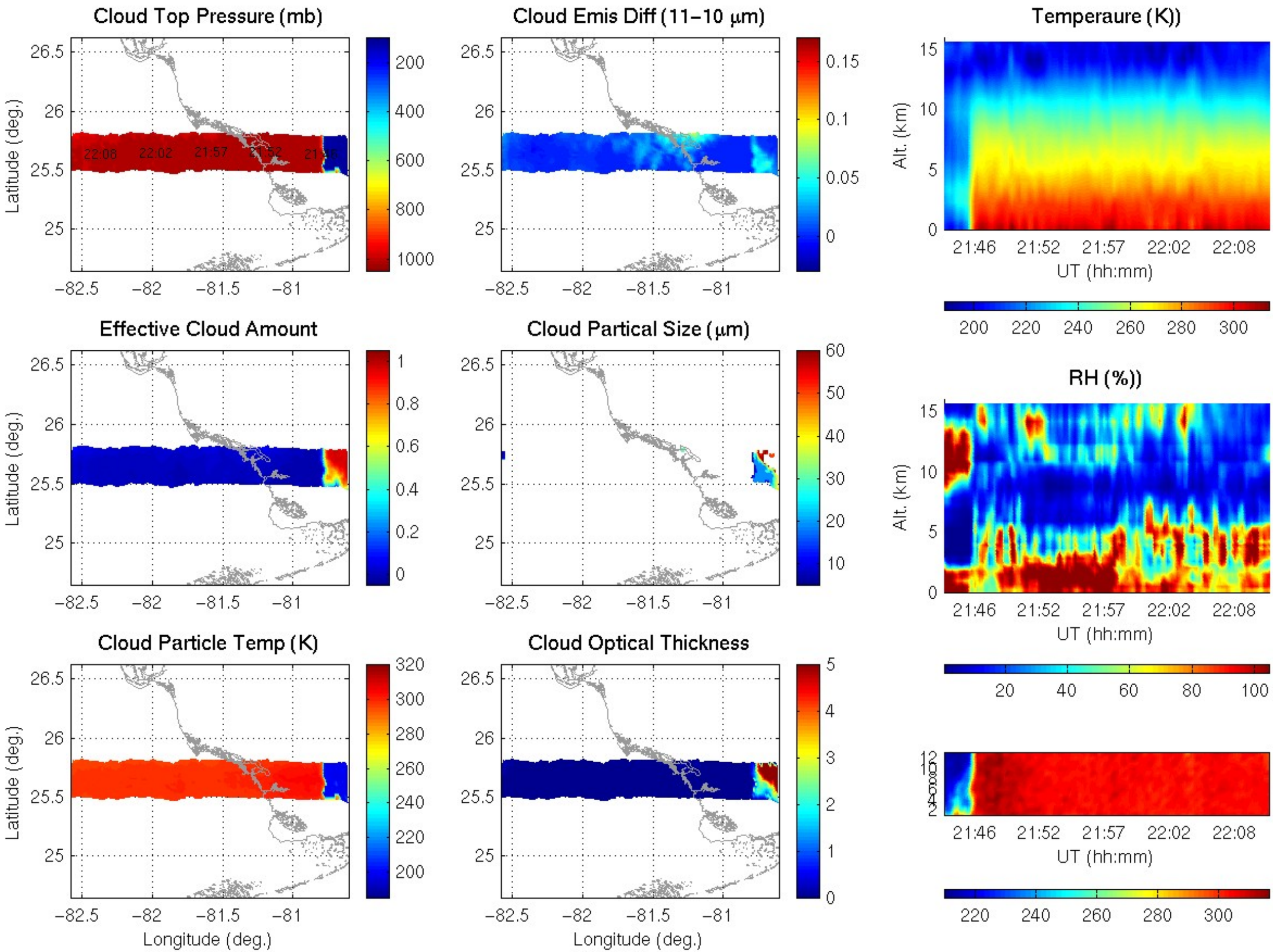
Cloud Top Pressure (mb)
Cloud Emis Diff (11−10 μm)
Temperaure (K))
Effective Cloud Amount
Cloud Partical Size (μm)
RH (%))
Cloud Particle Temp (K)
Cloud Optical Thickness
Latitude (deg.)
Longitude (deg.)
Alt. (km)
UT (hh:mm)
22:08
22:02
21:57
21:52
21:46

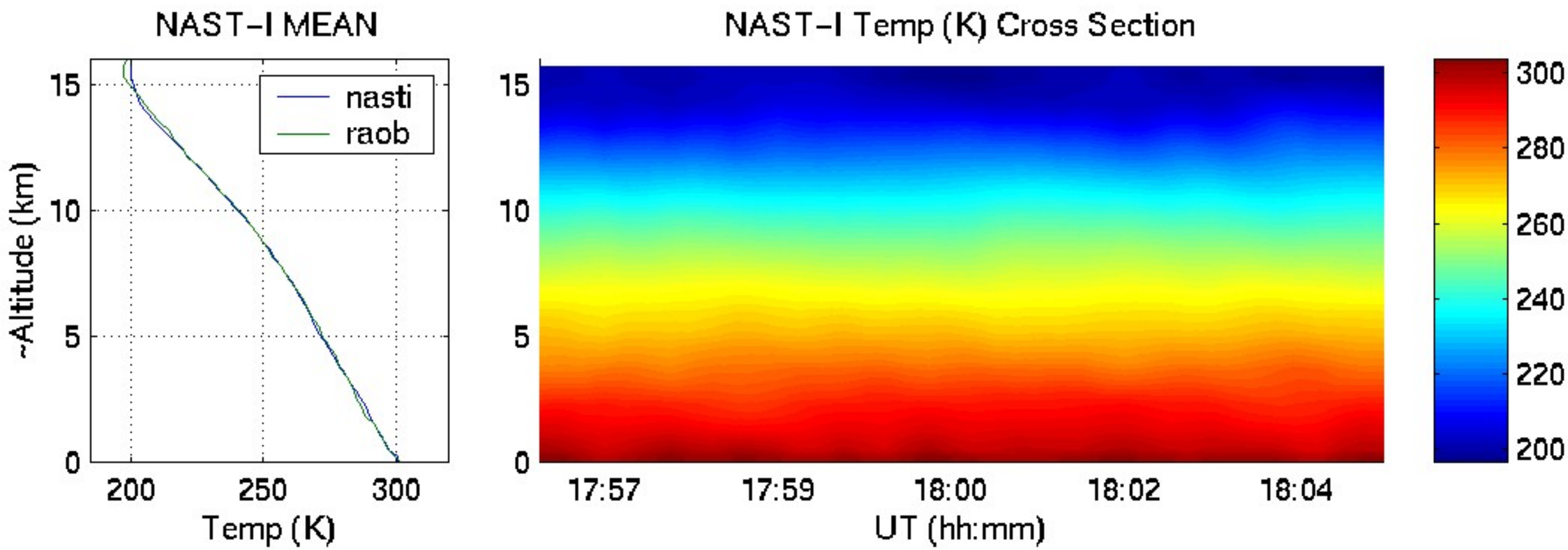
NAST-I MEAN
nasti
raob
~Altitude (km)
Temp (K)
NAST-I Temp (K) Cross Section
UT (hh:mm)
17:57
17:59
18:00
18:02
18:04

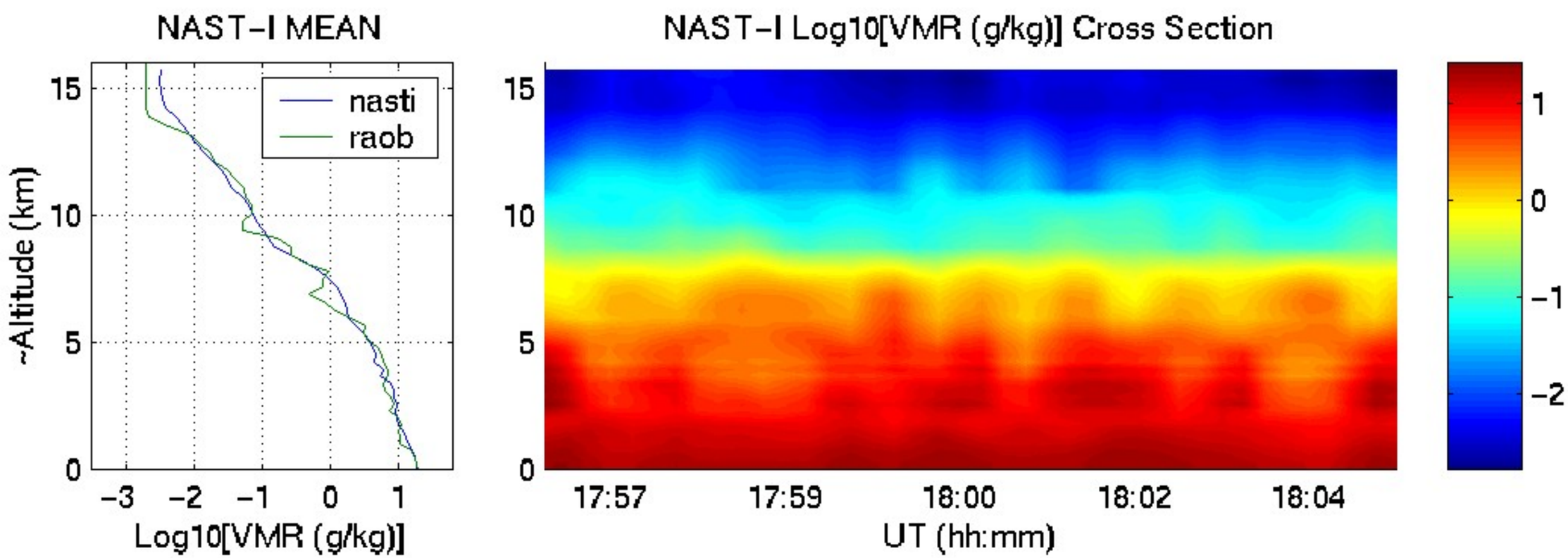
NAST-I MEAN
nasti
raob
~Altitude (km)
Log10[VMR (g/kg)]
NAST-I Log10[VMR (g/kg)] Cross Section
UT (hh:mm)
17:57
17:59
18:00
18:02
18:04

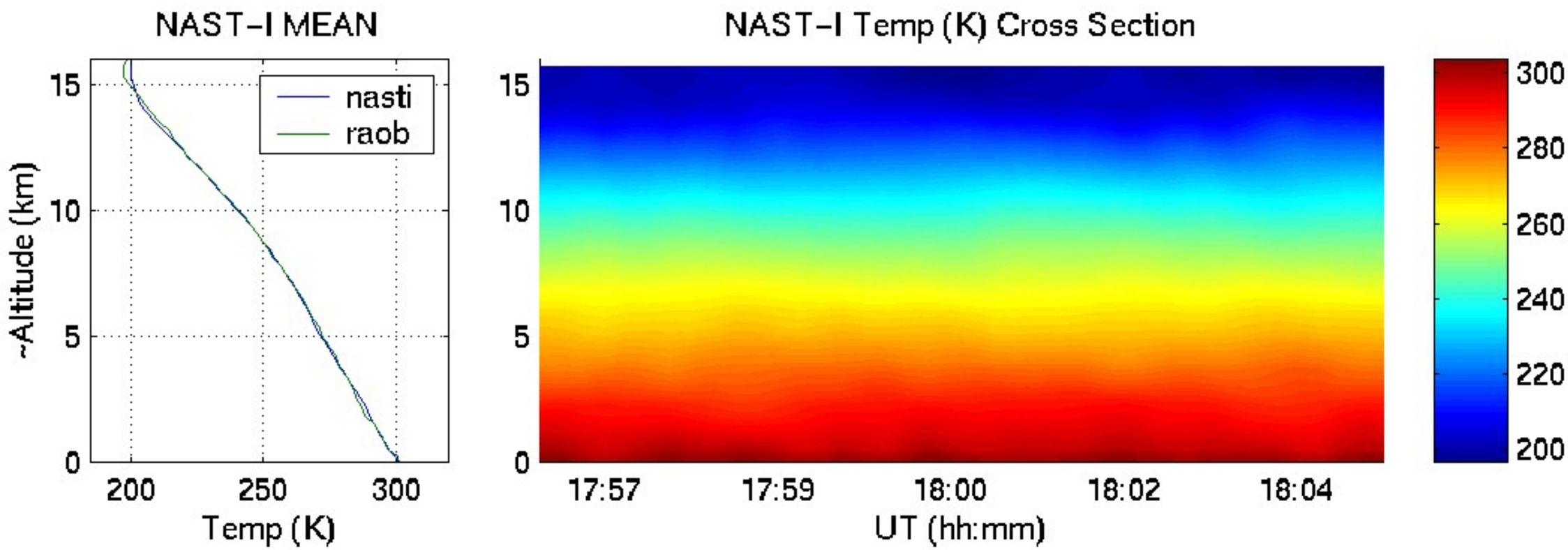
NAST-I MEAN
nasti
raob
~Altitude (km)
Temp (K)
NAST-I Temp (K) Cross Section
UT (hh:mm)
17:57
17:59
18:00
18:02
18:04

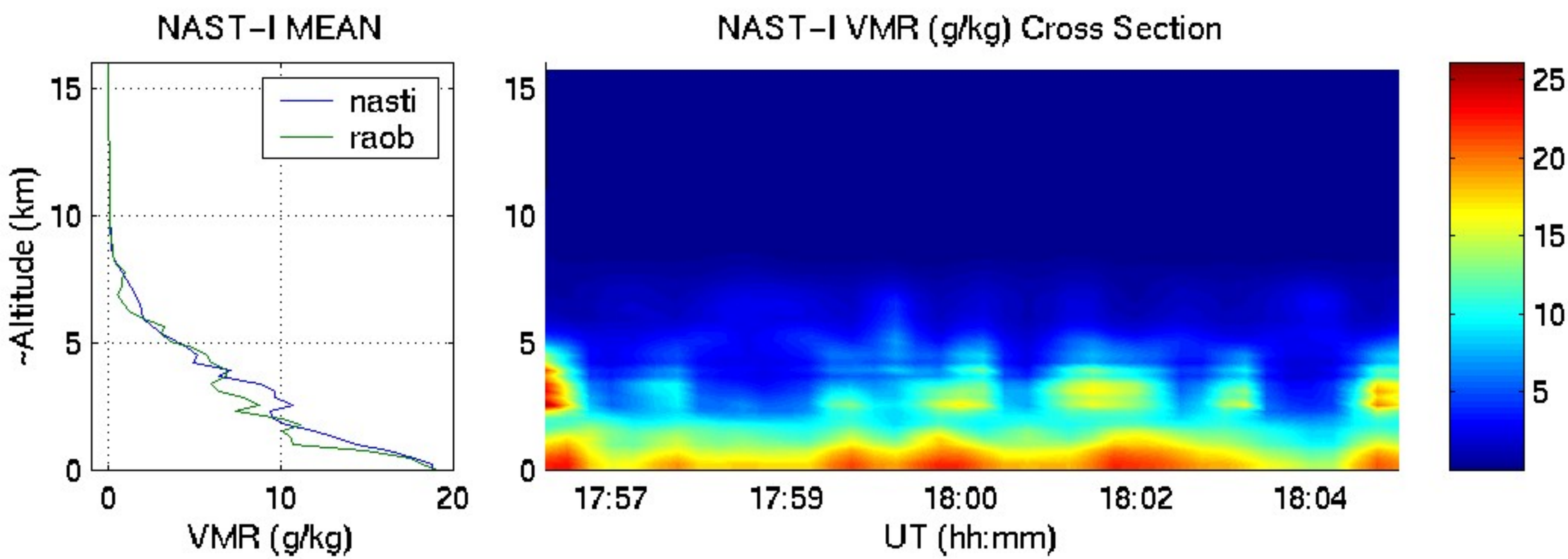
NAST-I MEAN
nasti
raob
~Altitude (km)
VMR (g/kg)
NAST-I VMR (g/kg) Cross Section
UT (hh:mm)
17:57
17:59
18:00
18:02
18:04

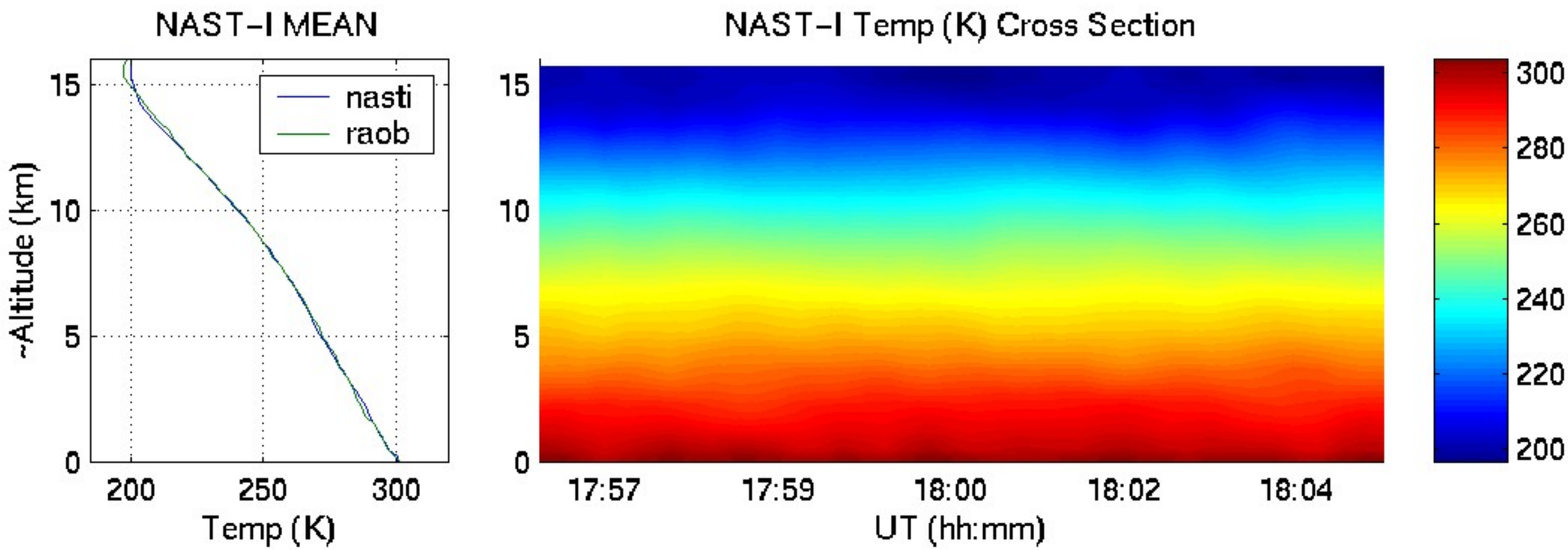
NAST-I MEAN
nasti
raob
~Altitude (km)
Temp (K)
NAST-I Temp (K) Cross Section
UT (hh:mm)
17:57
17:59
18:00
18:02
18:04

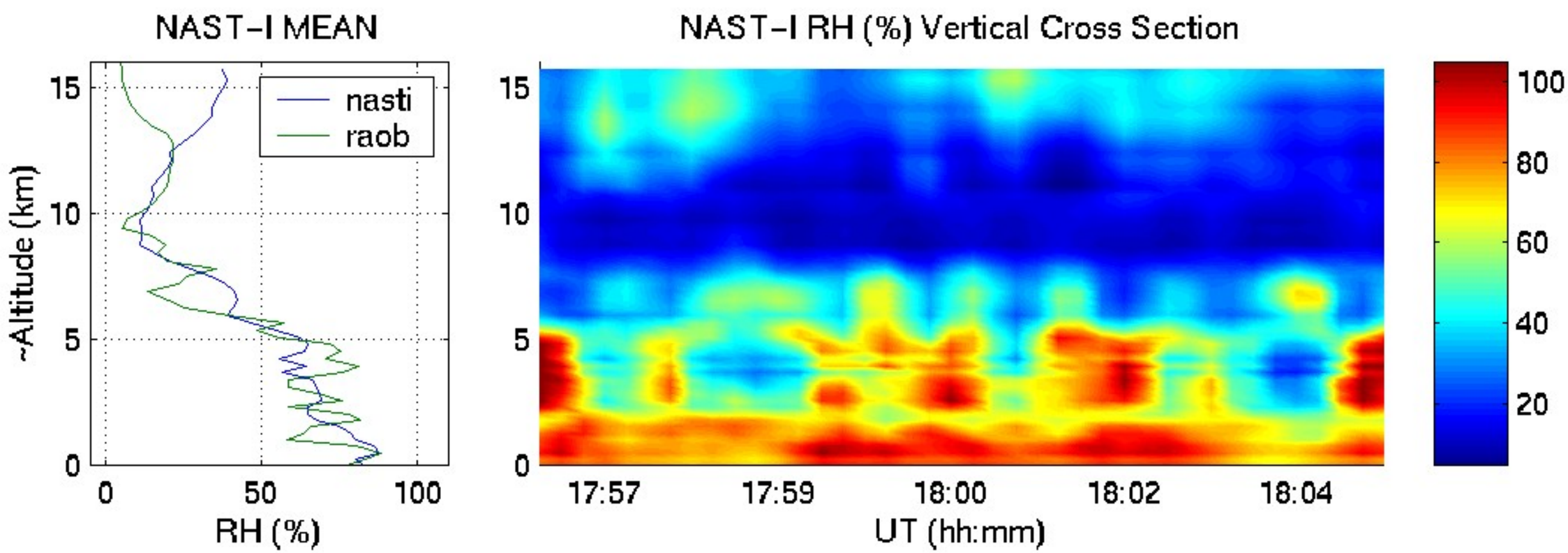
NAST-I MEAN
nasti
raob
~Altitude (km)
RH (%)
NAST-I RH (%) Vertical Cross Section
UT (hh:mm)
17:57
17:59
18:00
18:02
18:04