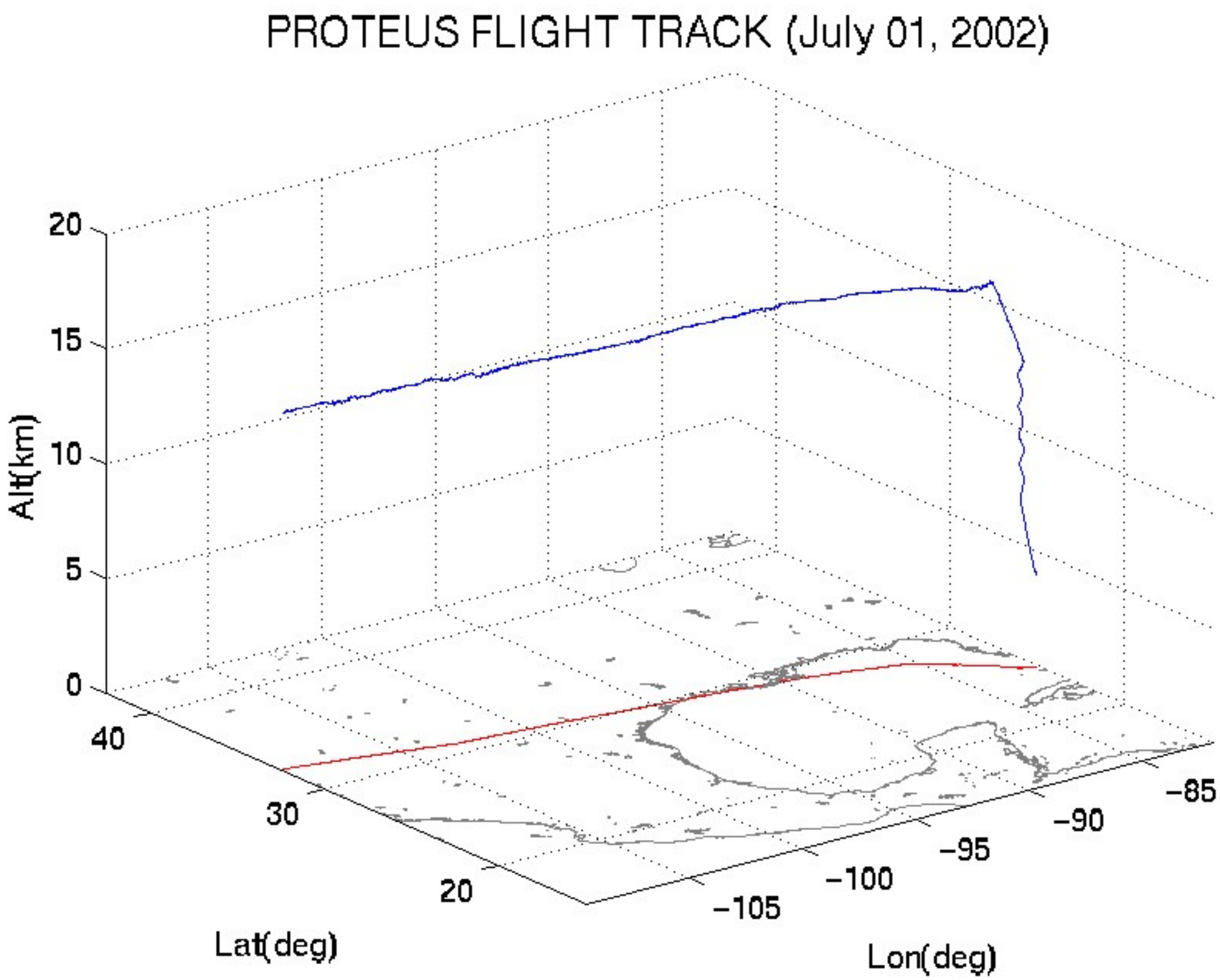
PROTEUS FLIGHT TRACK (July 01, 2002)
Alt(km)
20
15
10
5
0
40
30
20
Lat(deg)
−105
−100
−95
−90
−85
Lon(deg)

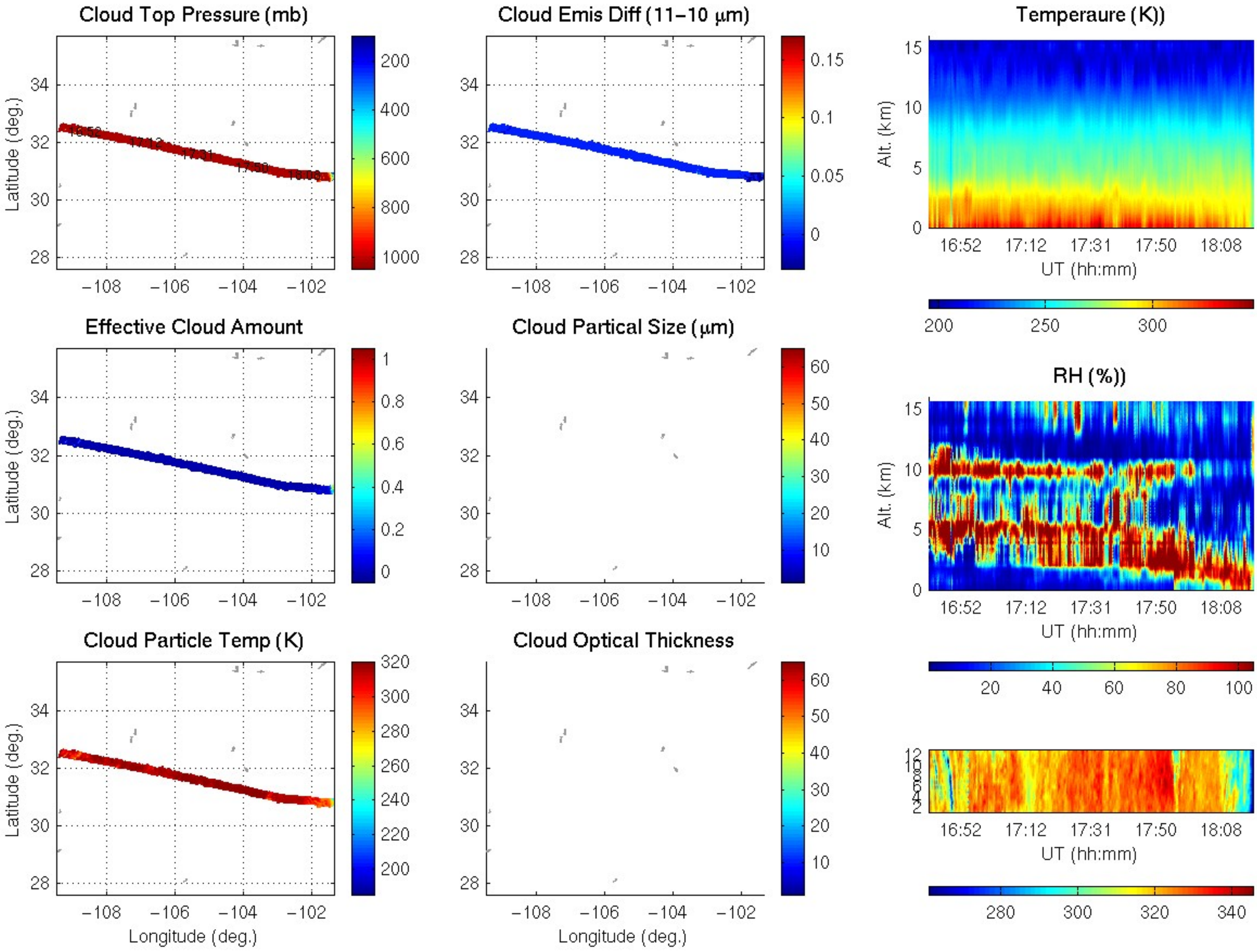
Cloud Top Pressure (mb)
Cloud Emis Diff (11−10 μm)
Temperaure (K))
Effective Cloud Amount
Cloud Partical Size (μm)
RH (%))
Cloud Particle Temp (K)
Cloud Optical Thickness
Latitude (deg.)
Longitude (deg.)
Alt. (km)
UT (hh:mm)
16:52
17:12
17:31
17:50
18:08

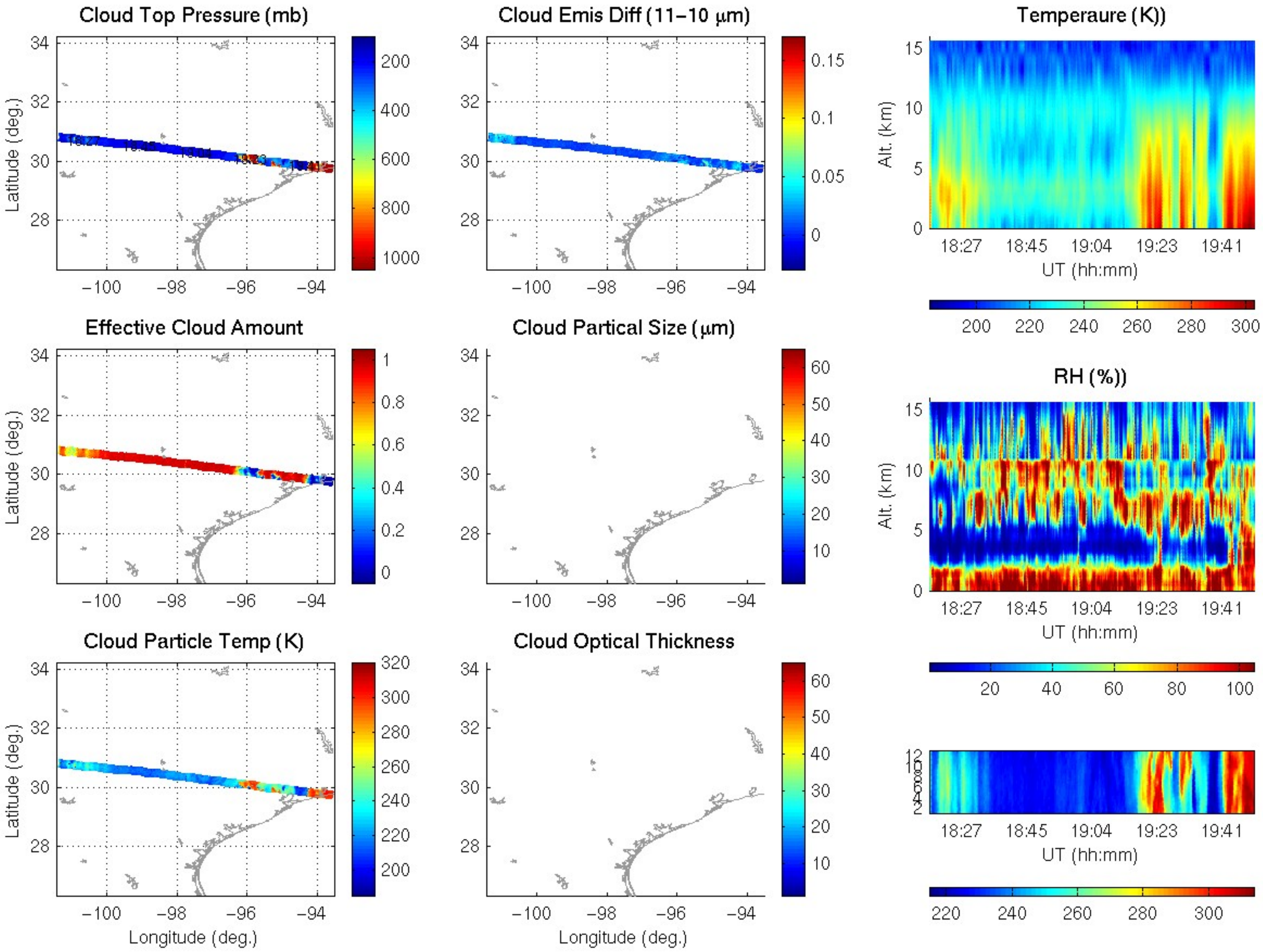
Cloud Top Pressure (mb)
Cloud Emis Diff (11−10 μm)
Temperaure (K))
Effective Cloud Amount
Cloud Partical Size (μm)
RH (%))
Cloud Particle Temp (K)
Cloud Optical Thickness
Latitude (deg.)
Longitude (deg.)
Alt. (km)
UT (hh:mm)
18:27
18:45
19:04
19:23
19:41

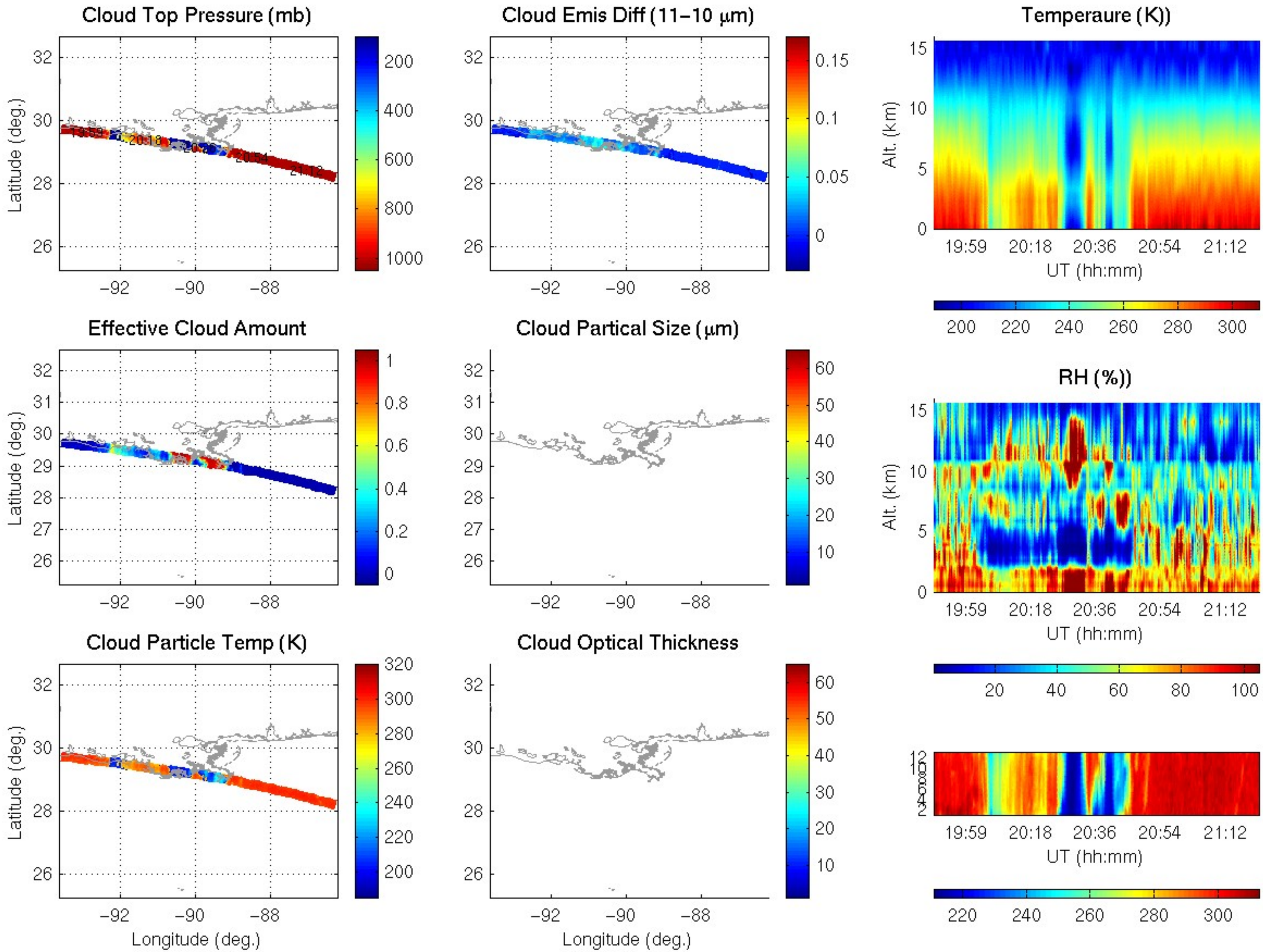
Cloud Top Pressure (mb)
Cloud Emis Diff (11−10 μm)
Temperaure (K))
Effective Cloud Amount
Cloud Partical Size (μm)
RH (%))
Cloud Particle Temp (K)
Cloud Optical Thickness
Latitude (deg.)
Longitude (deg.)
Alt. (km)
UT (hh:mm)
19:59
20:18
20:36
20:54
21:12