Flight tracks on 20020709

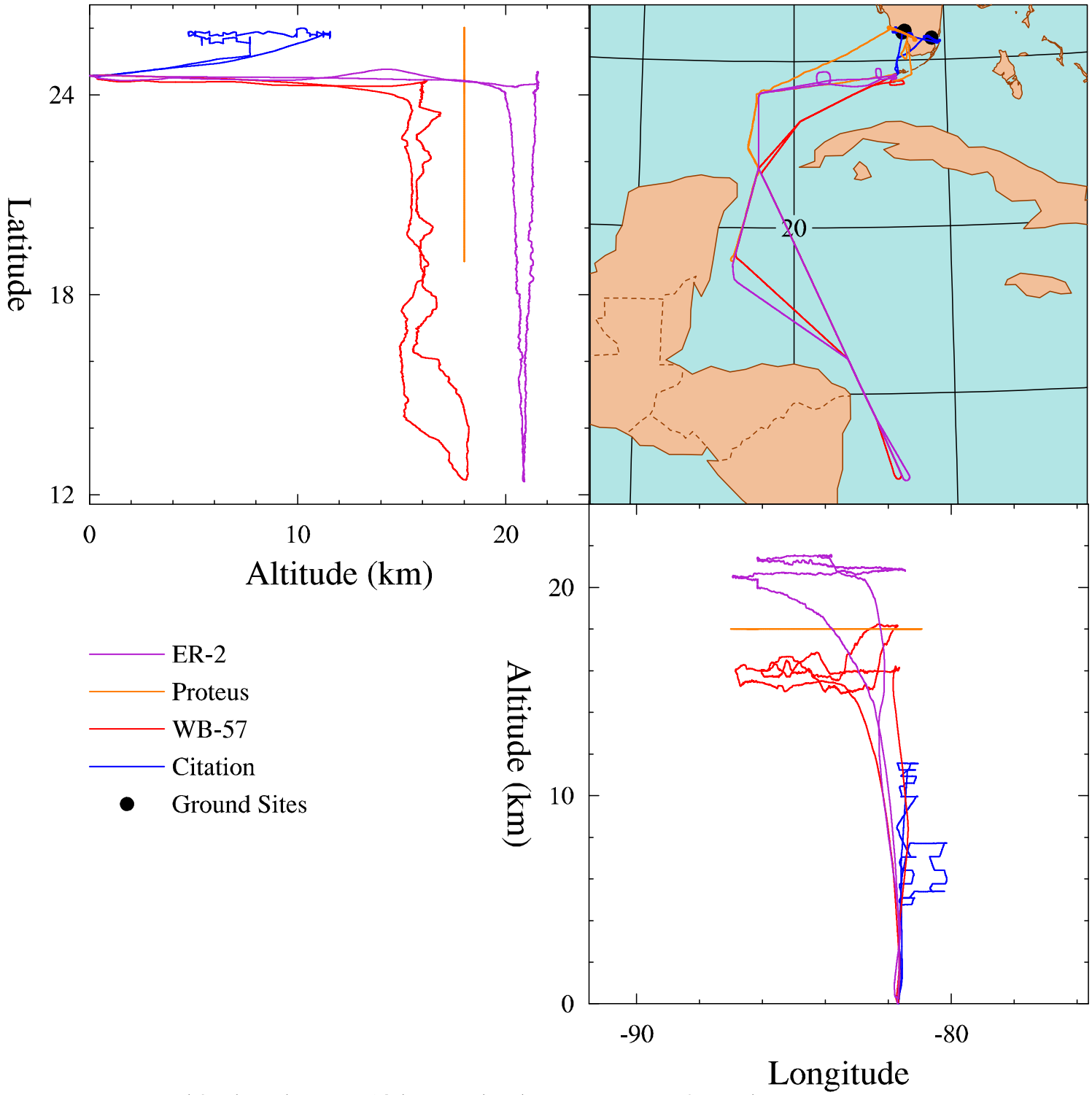

Proteus altitude unknown; 18 km used only as representative value

Flight tracks on 20020709 starting at 52200 UT (14:30)

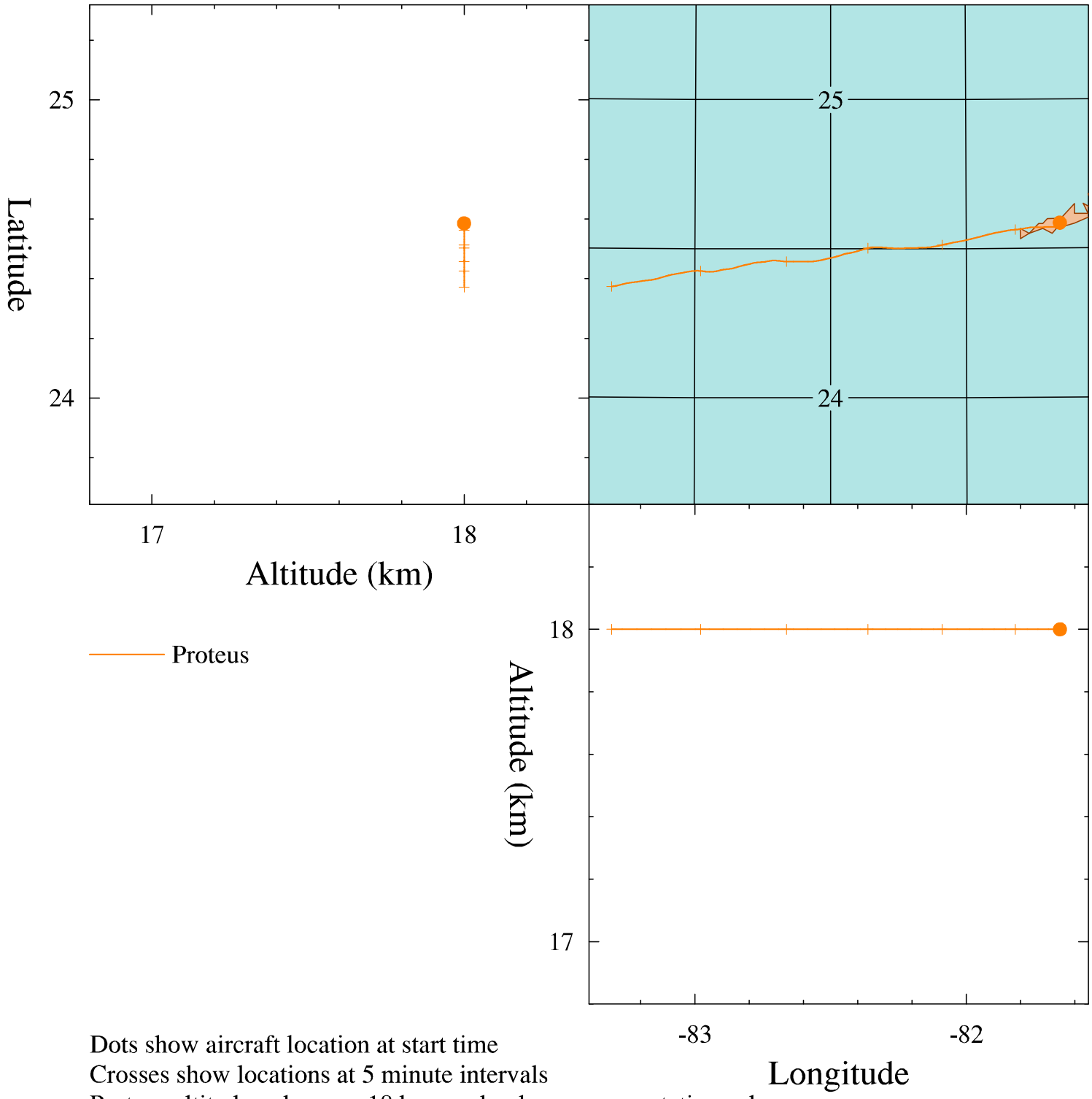

Dots show aircraft location at start time
Crosses show locations at 5 minute intervals
Proteus altitude unknown; 18 km used only as representative value

Flight tracks on 20020709 starting at 54000 UT (15:00)

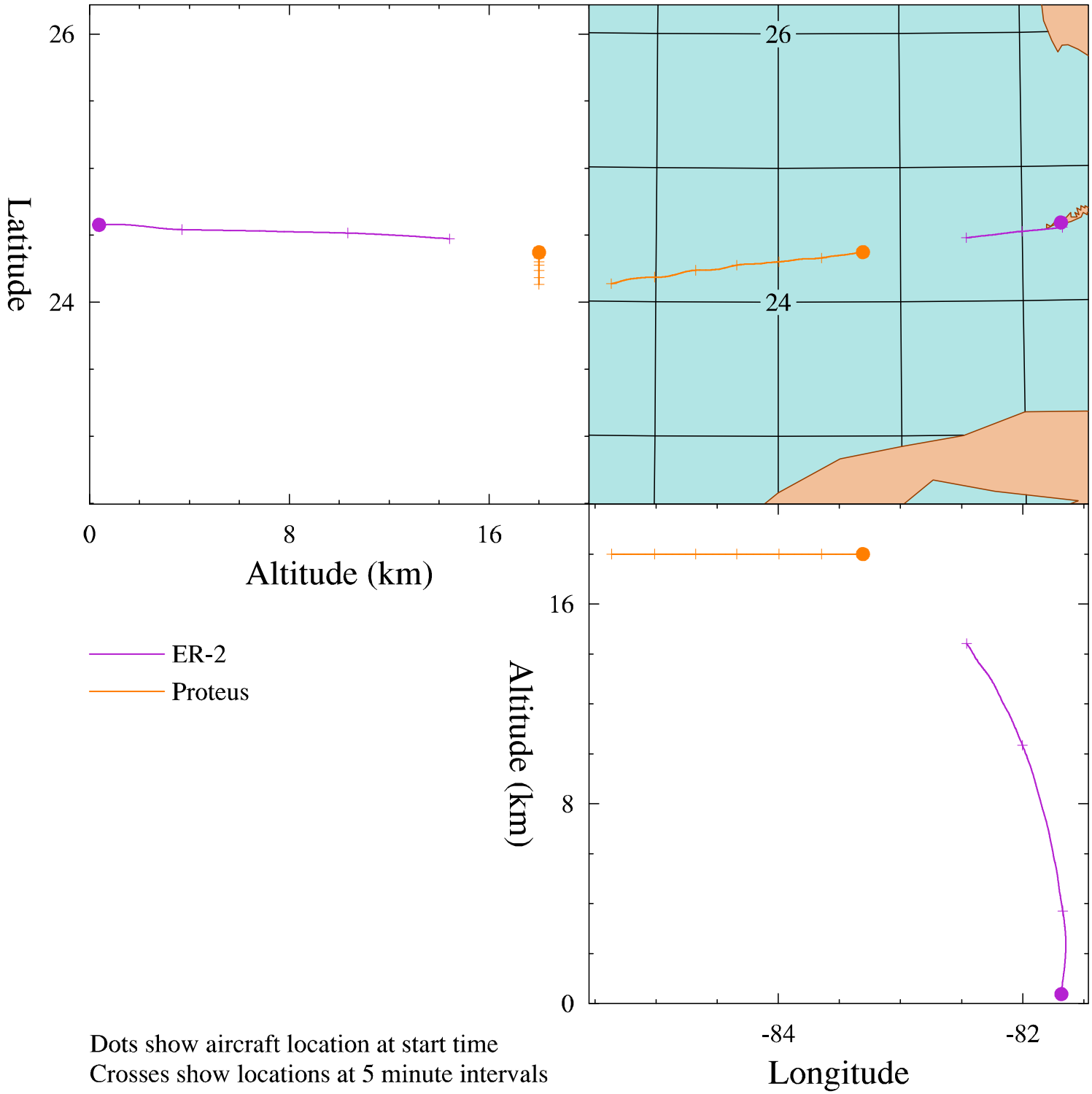

Dots show aircraft location at start time
Crosses show locations at 5 minute intervals
Proteus altitude unknown; 18 km used only as representative value

Flight tracks on 20020709 starting at 55800 UT (15:30)

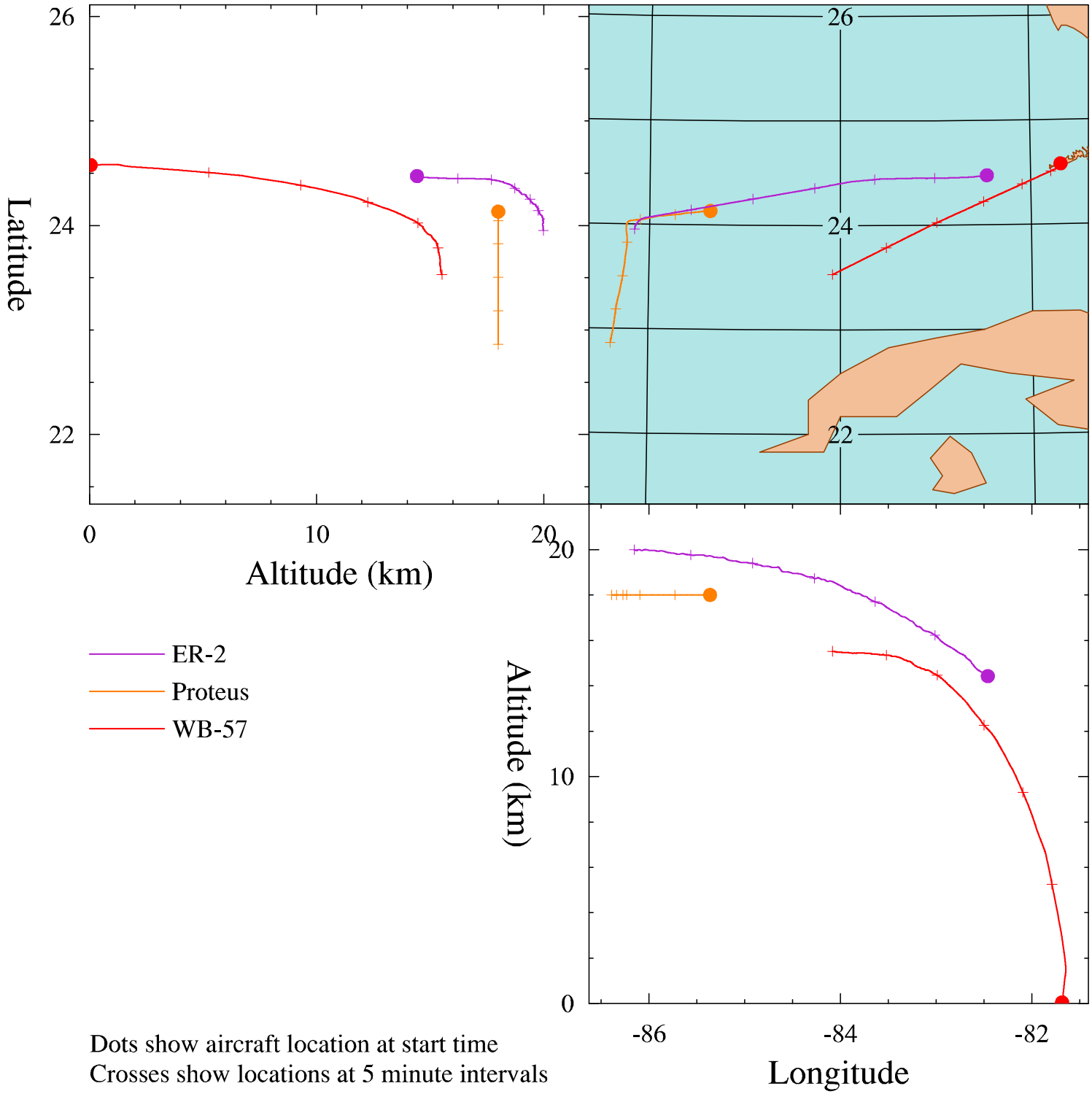

Dots show aircraft location at start time
Crosses show locations at 5 minute intervals
Proteus altitude unknown; 18 km used only as representative value

Flight tracks on 20020709 starting at 57600 UT (16:00)

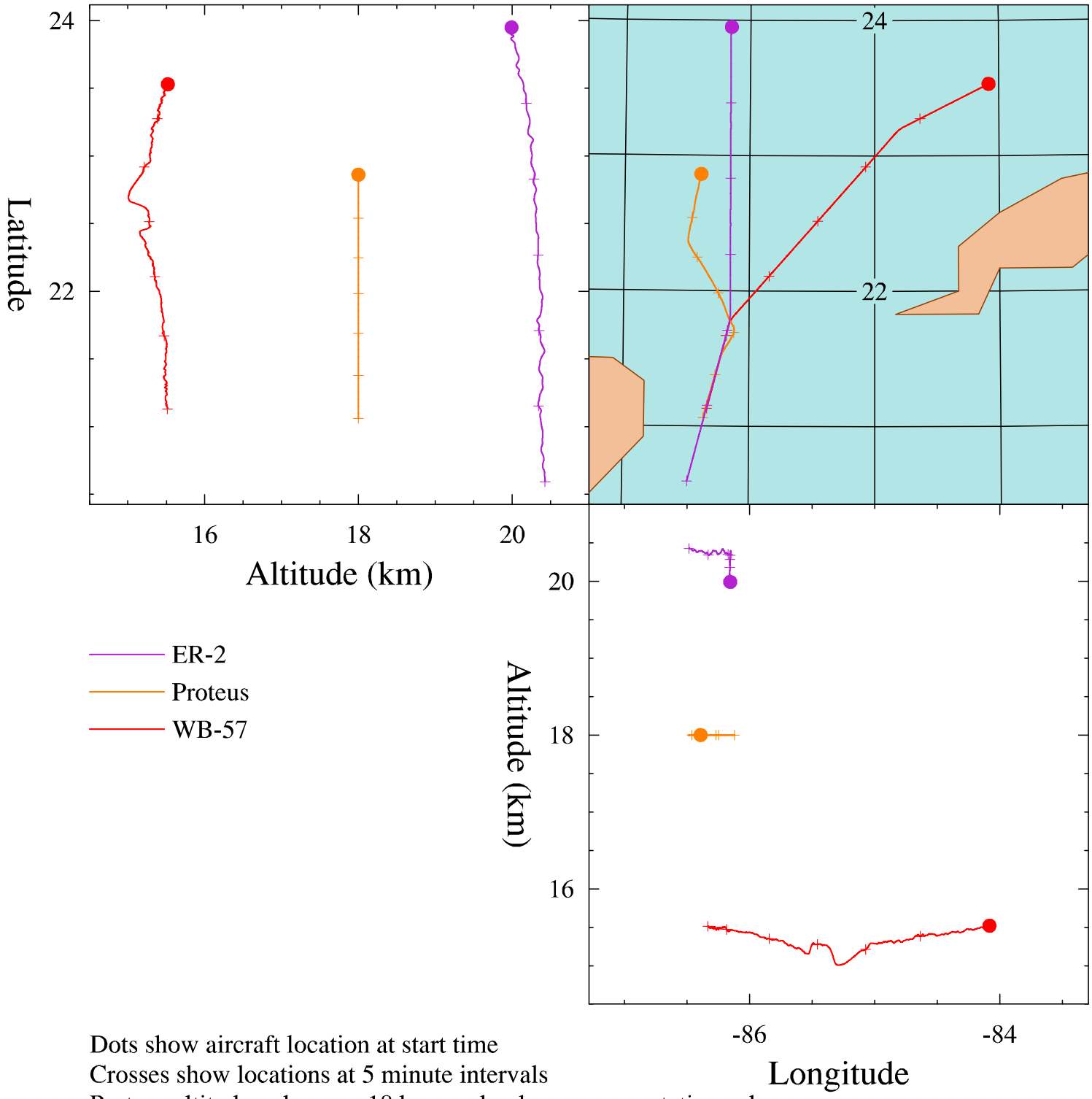

Dots show aircraft location at start time
Crosses show locations at 5 minute intervals
Proteus altitude unknown; 18 km used only as representative value

Flight tracks on 20020709 starting at 59400 UT (16:30)

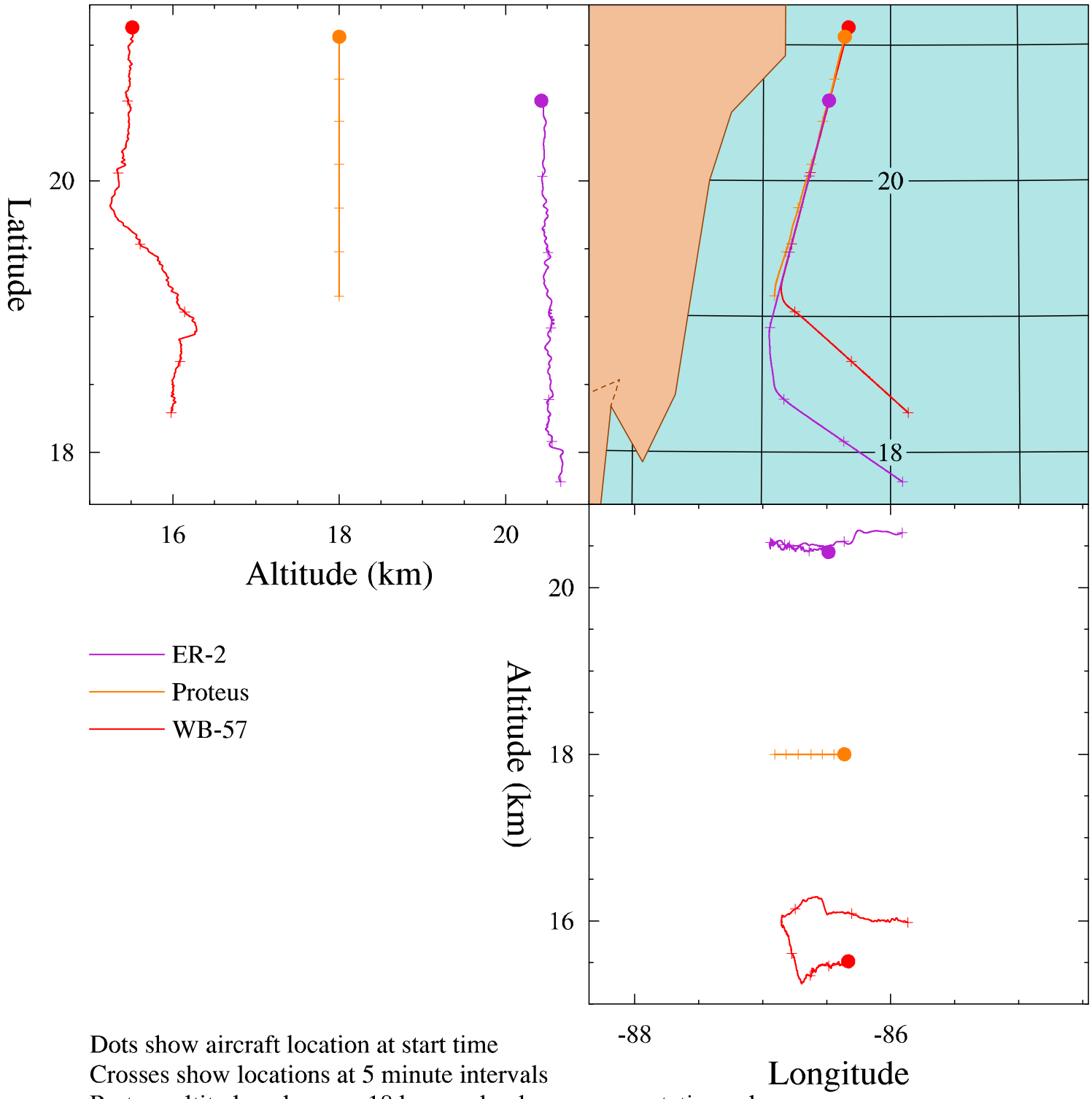

Dots show aircraft location at start time
Crosses show locations at 5 minute intervals
Proteus altitude unknown; 18 km used only as representative value

Flight tracks on 20020709 starting at 61200 UT (17:00)

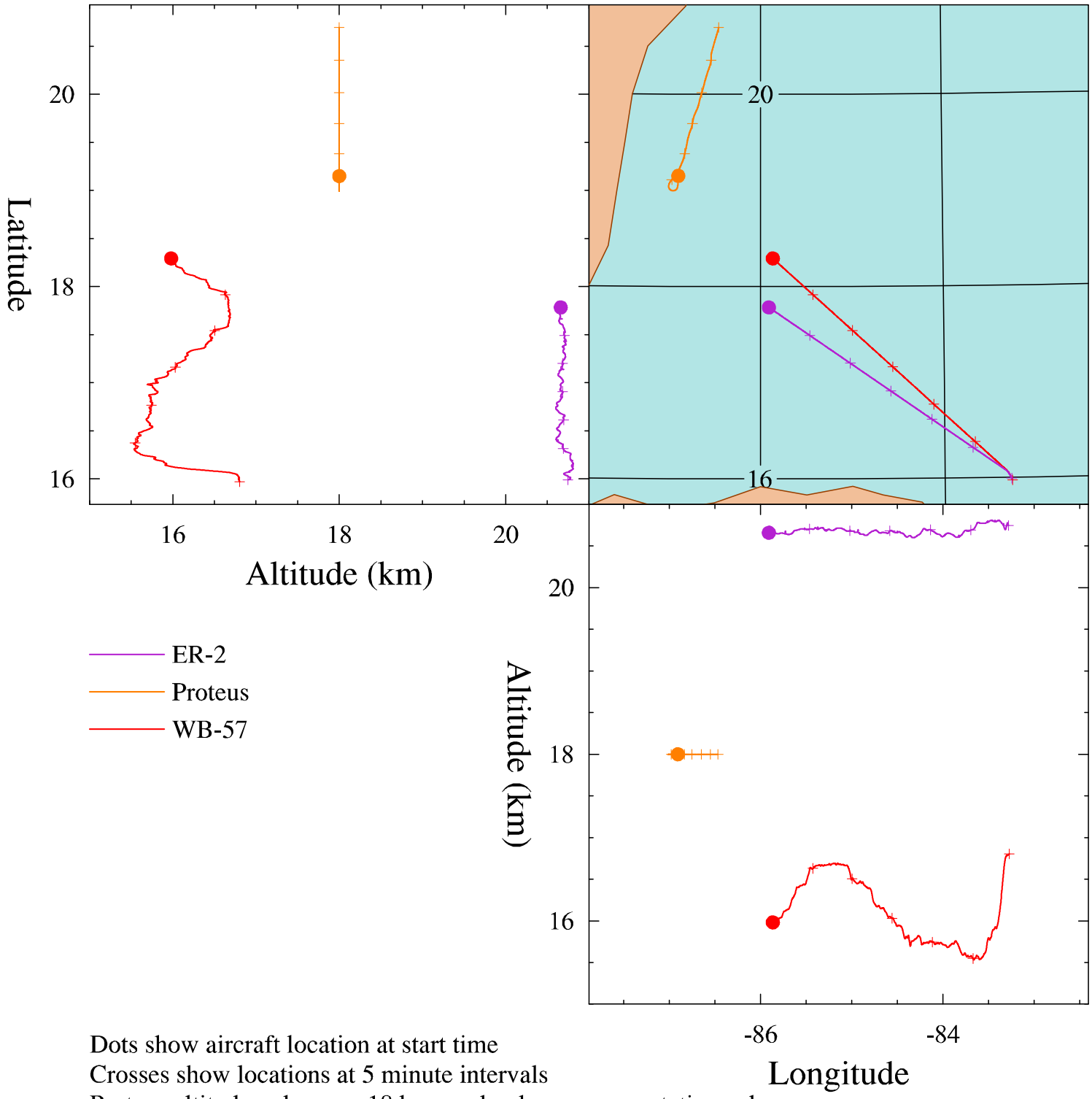

Dots show aircraft location at start time
Crosses show locations at 5 minute intervals
Proteus altitude unknown; 18 km used only as representative value

Flight tracks on 20020709 starting at 63000 UT (17:30)

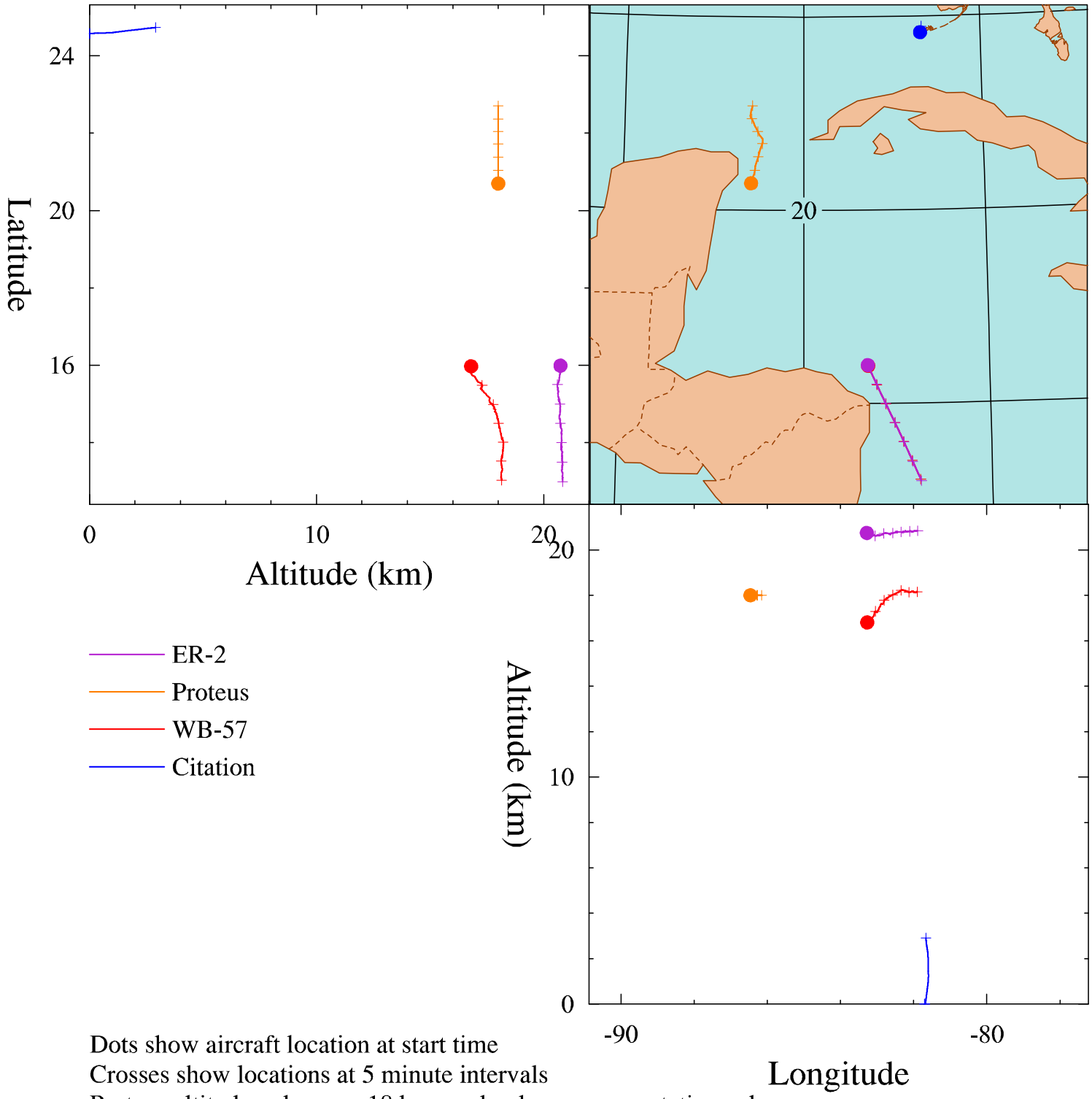

Dots show aircraft location at start time
Crosses show locations at 5 minute intervals
Proteus altitude unknown; 18 km used only as representative value

Flight tracks on 20020709 starting at 64800 UT (18:00)

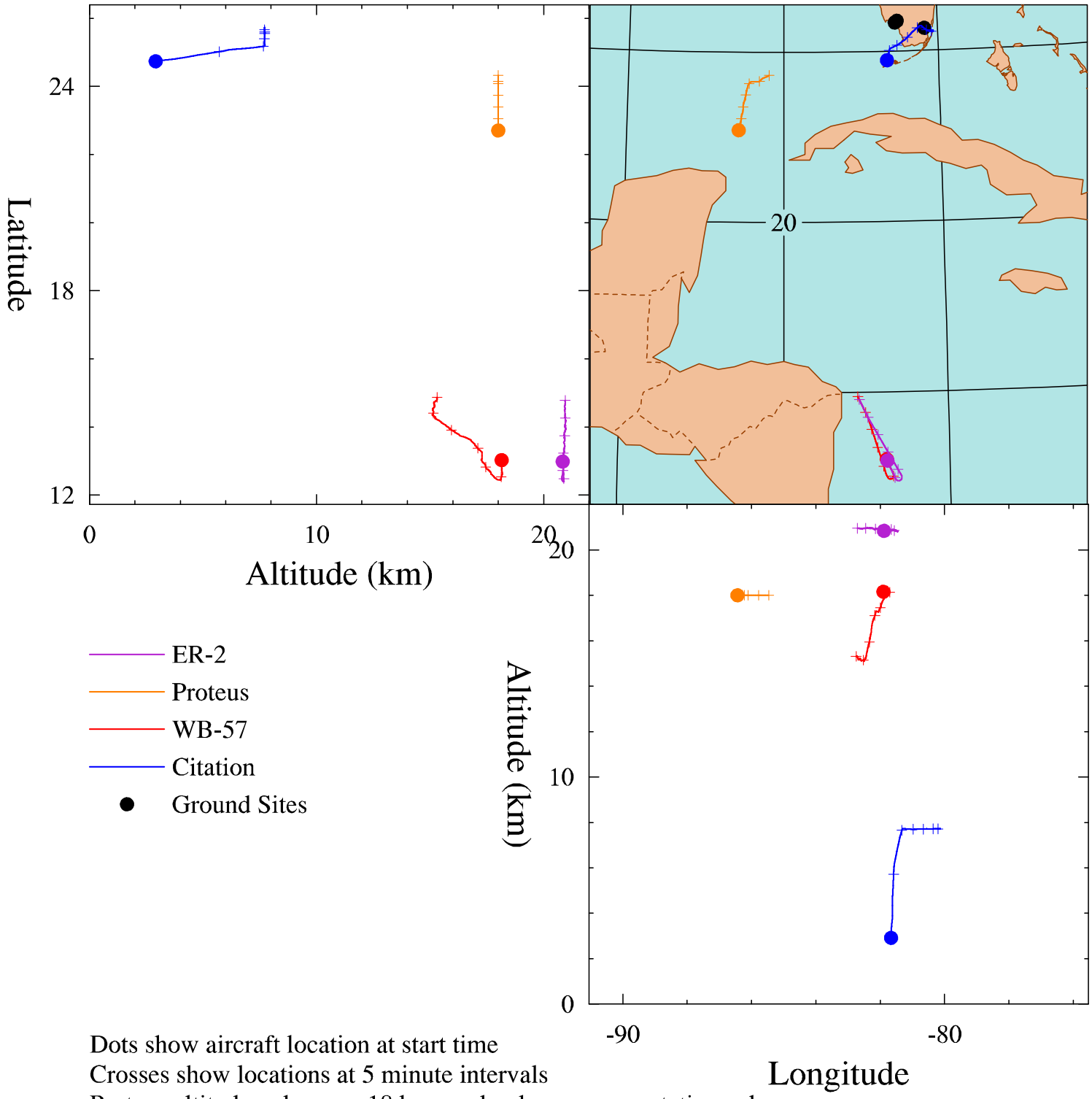

Dots show aircraft location at start time
Crosses show locations at 5 minute intervals
Proteus altitude unknown; 18 km used only as representative value

Flight tracks on 20020709 starting at 66600 UT (18:30)

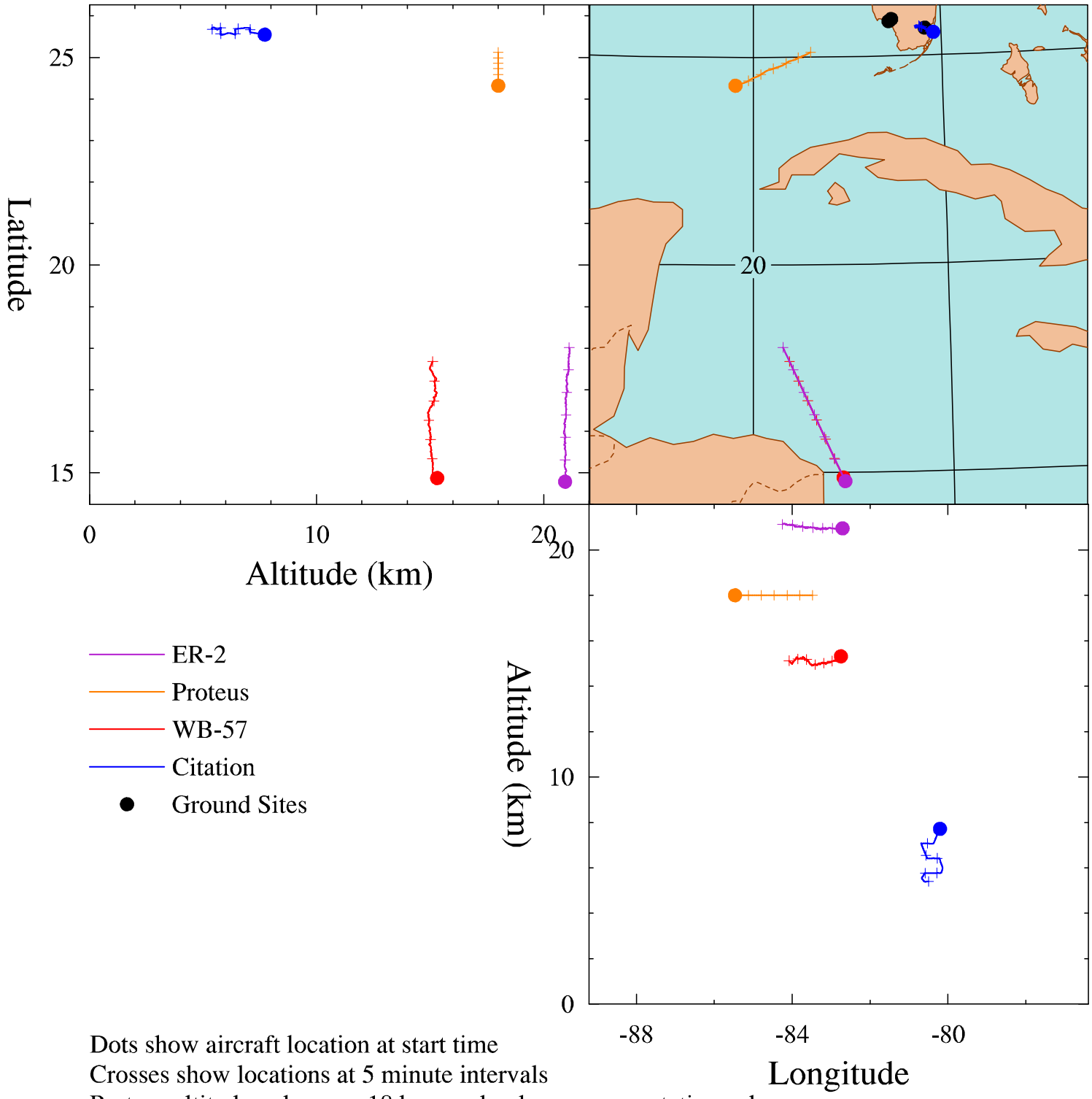

Dots show aircraft location at start time
Crosses show locations at 5 minute intervals
Proteus altitude unknown; 18 km used only as representative value

Flight tracks on 20020709 starting at 68400 UT (19:00)

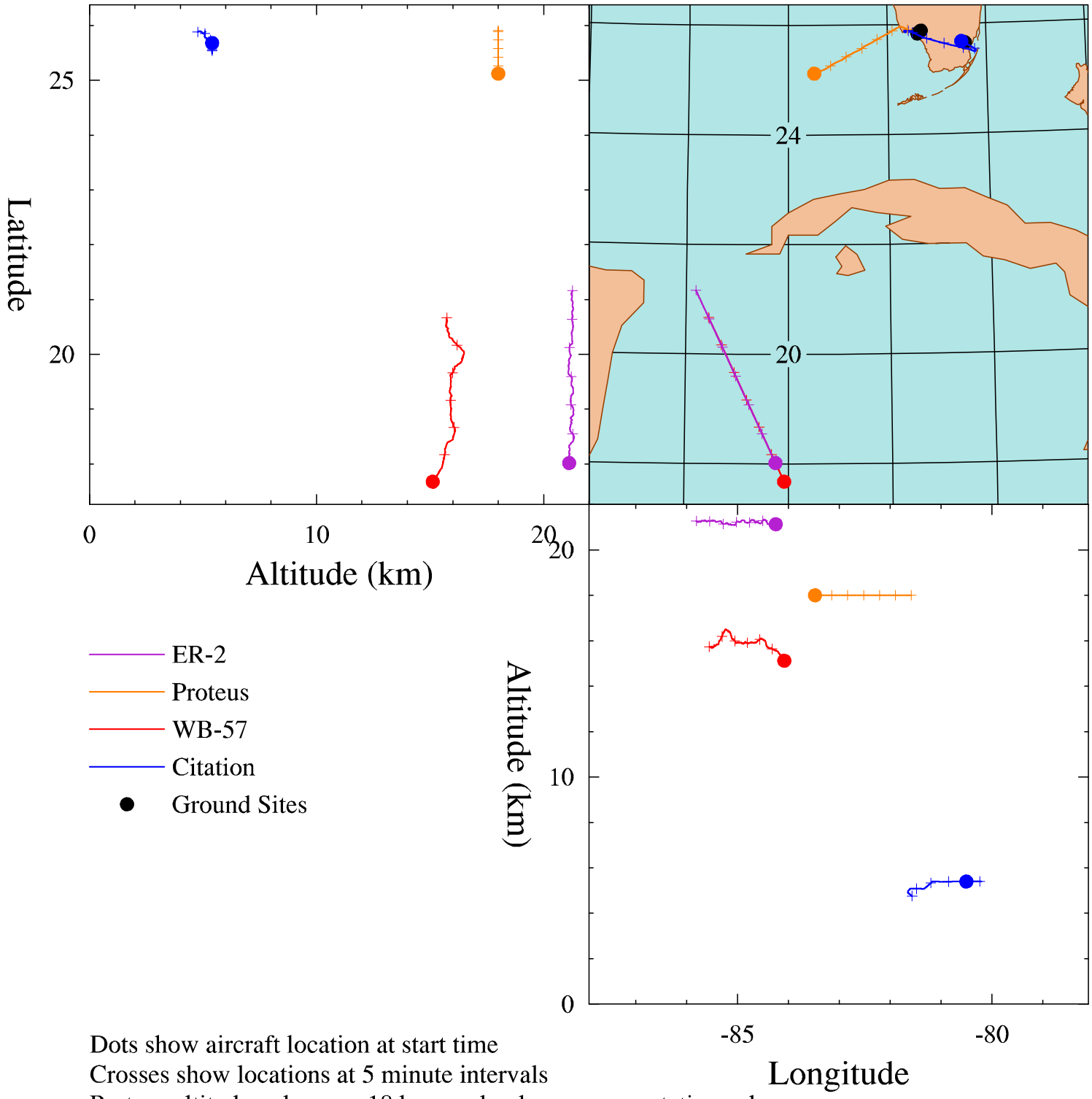

Dots show aircraft location at start time
Crosses show locations at 5 minute intervals
Proteus altitude unknown; 18 km used only as representative value

Flight tracks on 20020709 starting at 70200 UT (19:30)

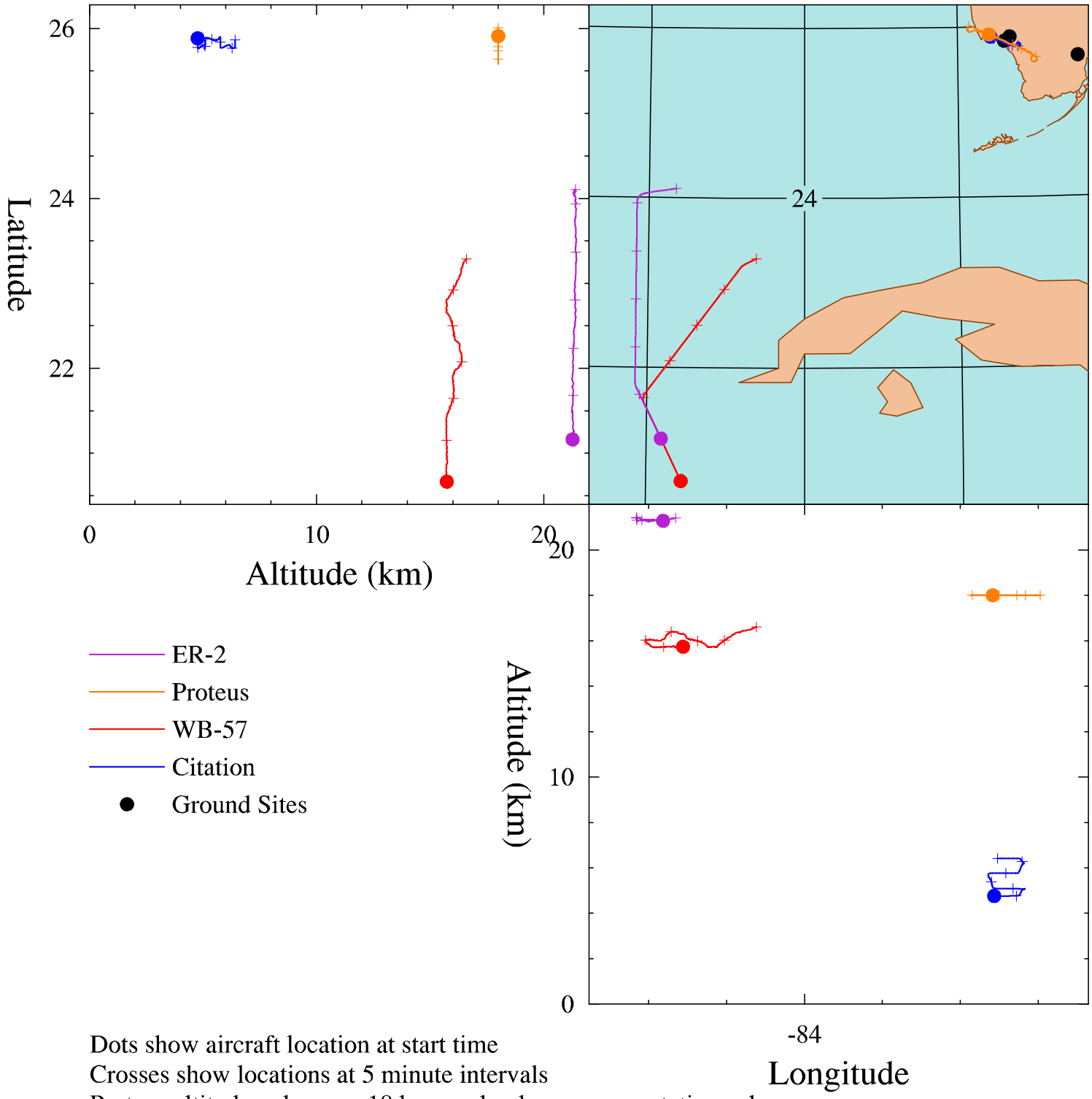

Dots show aircraft location at start time
Crosses show locations at 5 minute intervals
Proteus altitude unknown; 18 km used only as representative value

Flight tracks on 20020709 starting at 72000 UT (20:00)

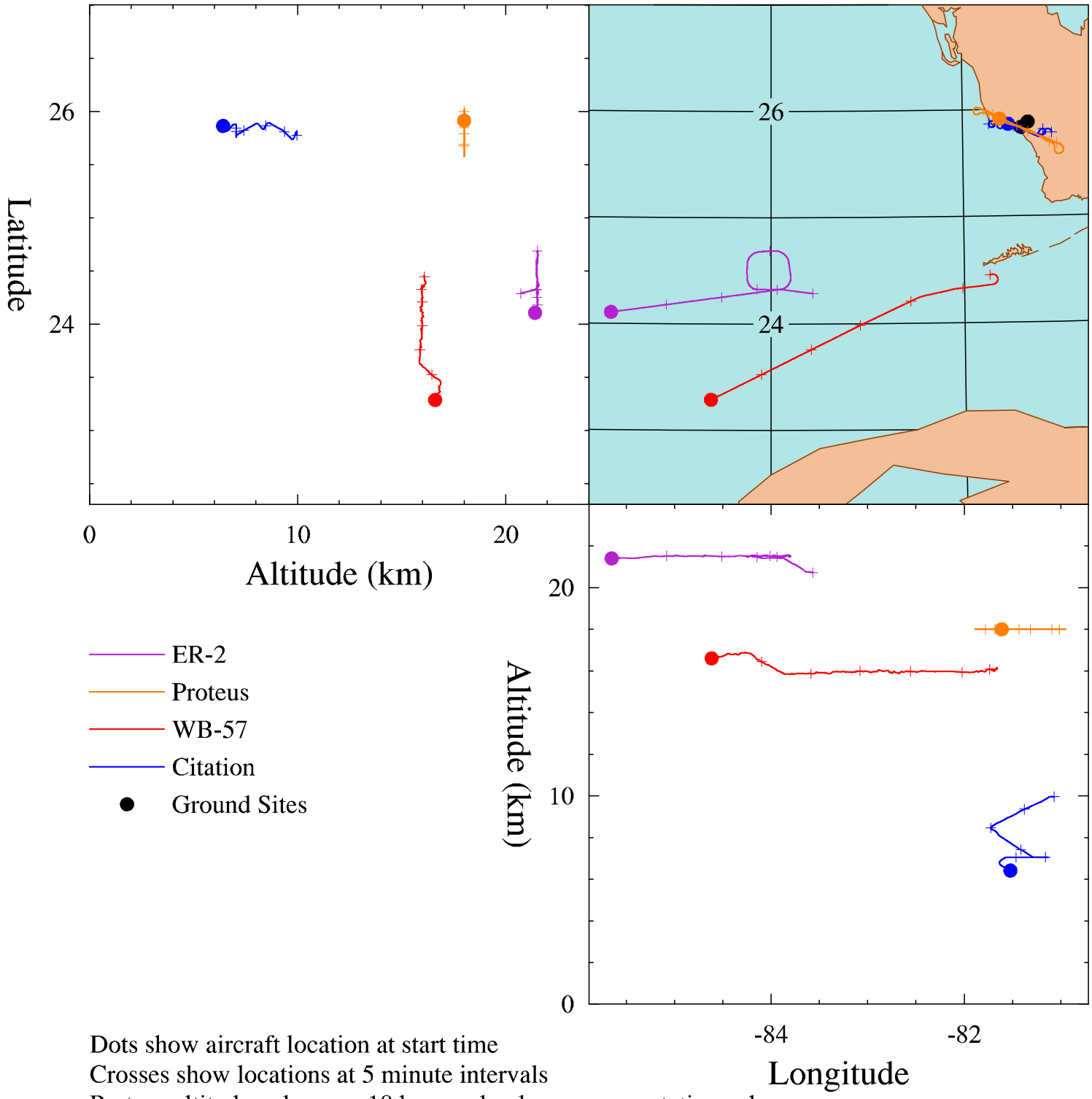

Dots show aircraft location at start time
Crosses show locations at 5 minute intervals
Proteus altitude unknown; 18 km used only as representative value

Flight tracks on 20020709 starting at 73800 UT (20:30)

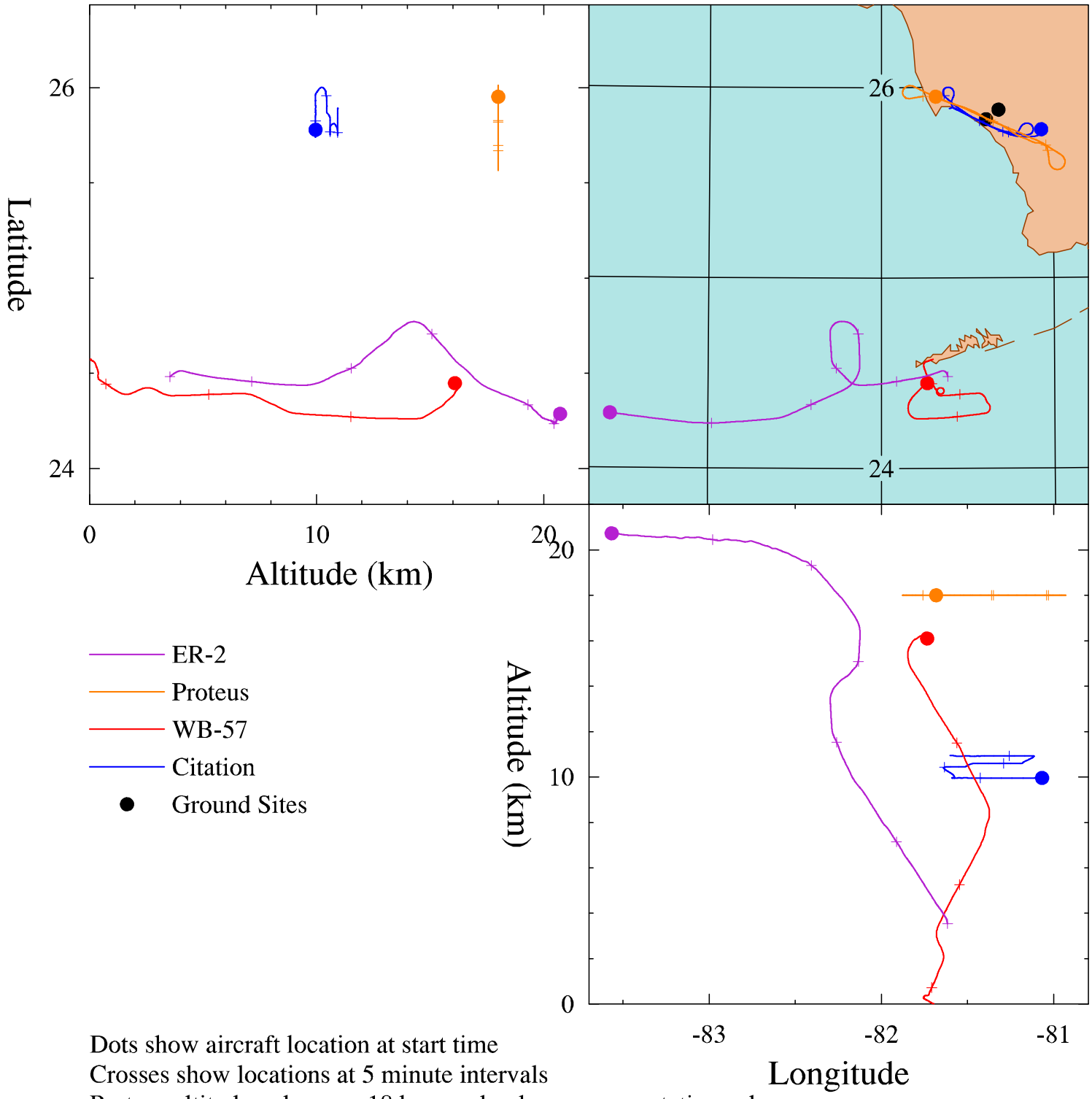

Dots show aircraft location at start time
Crosses show locations at 5 minute intervals
Proteus altitude unknown; 18 km used only as representative value

Flight tracks on 20020709 starting at 75600 UT (21:00)

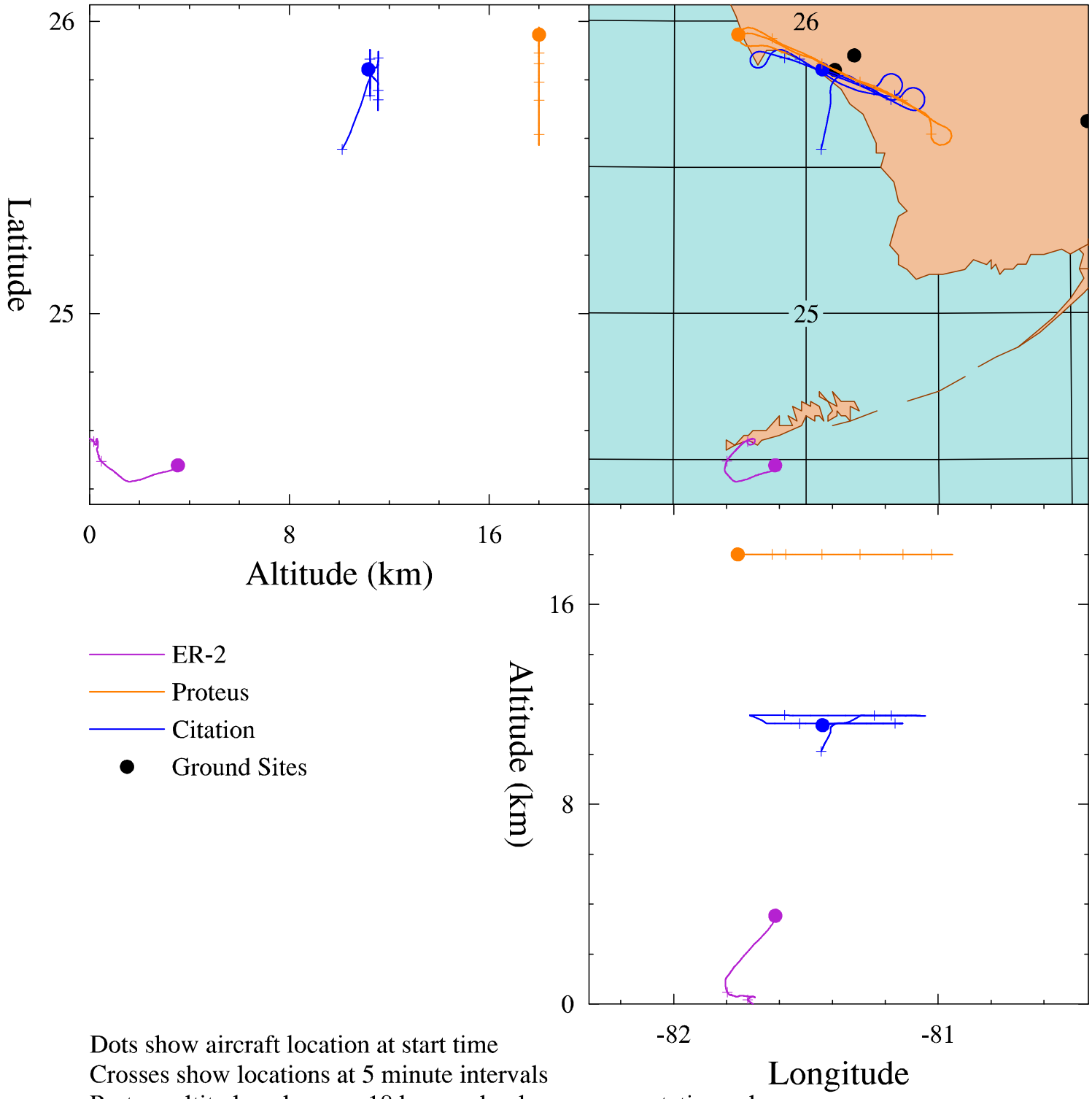

Dots show aircraft location at start time
Crosses show locations at 5 minute intervals
Proteus altitude unknown; 18 km used only as representative value

Flight tracks on 20020709 starting at 77400 UT (21:30)

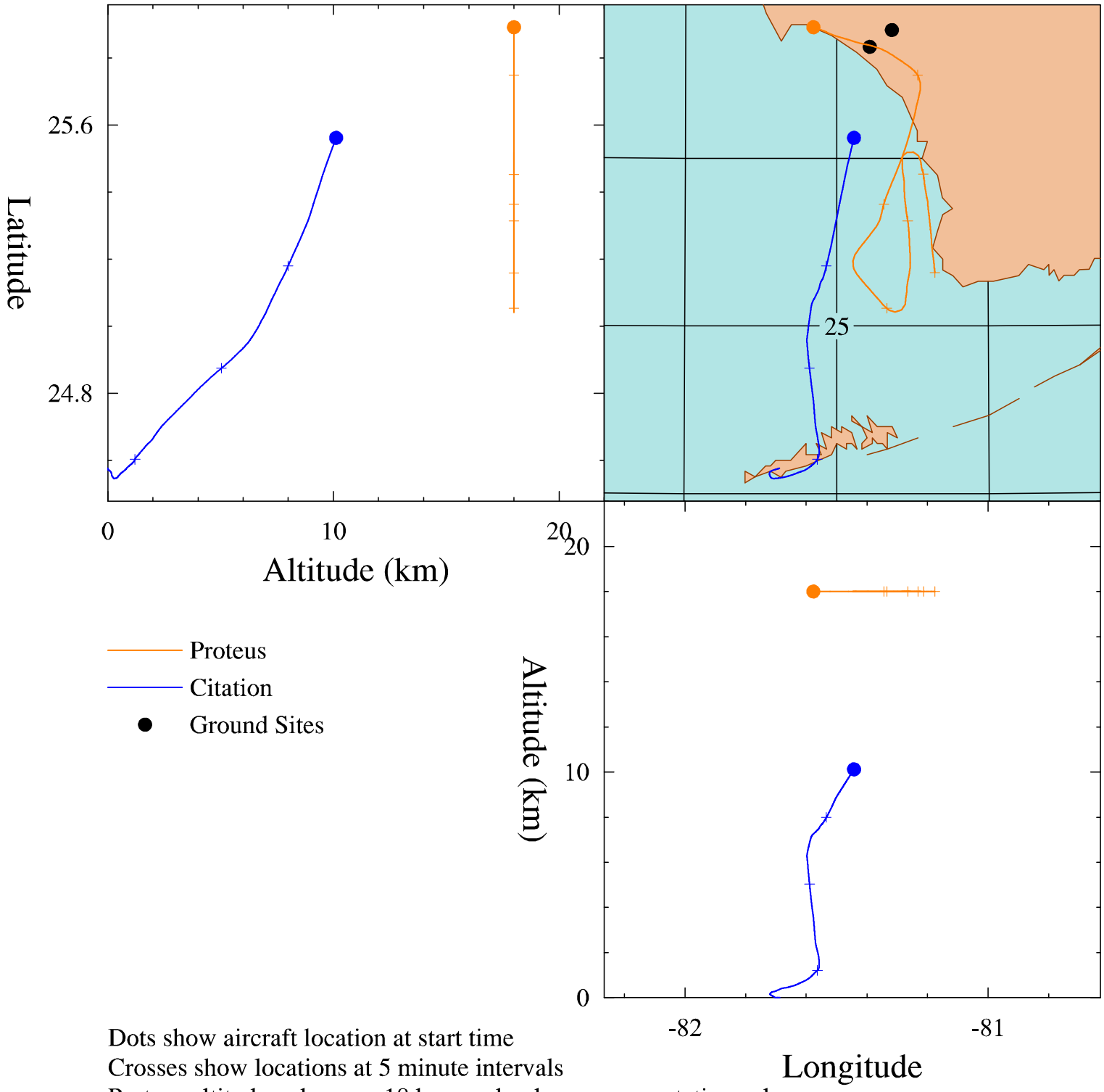

Dots show aircraft location at start time
Crosses show locations at 5 minute intervals
Proteus altitude unknown; 18 km used only as representative value

Flight tracks on 20020709 starting at 79200 UT (22:00)

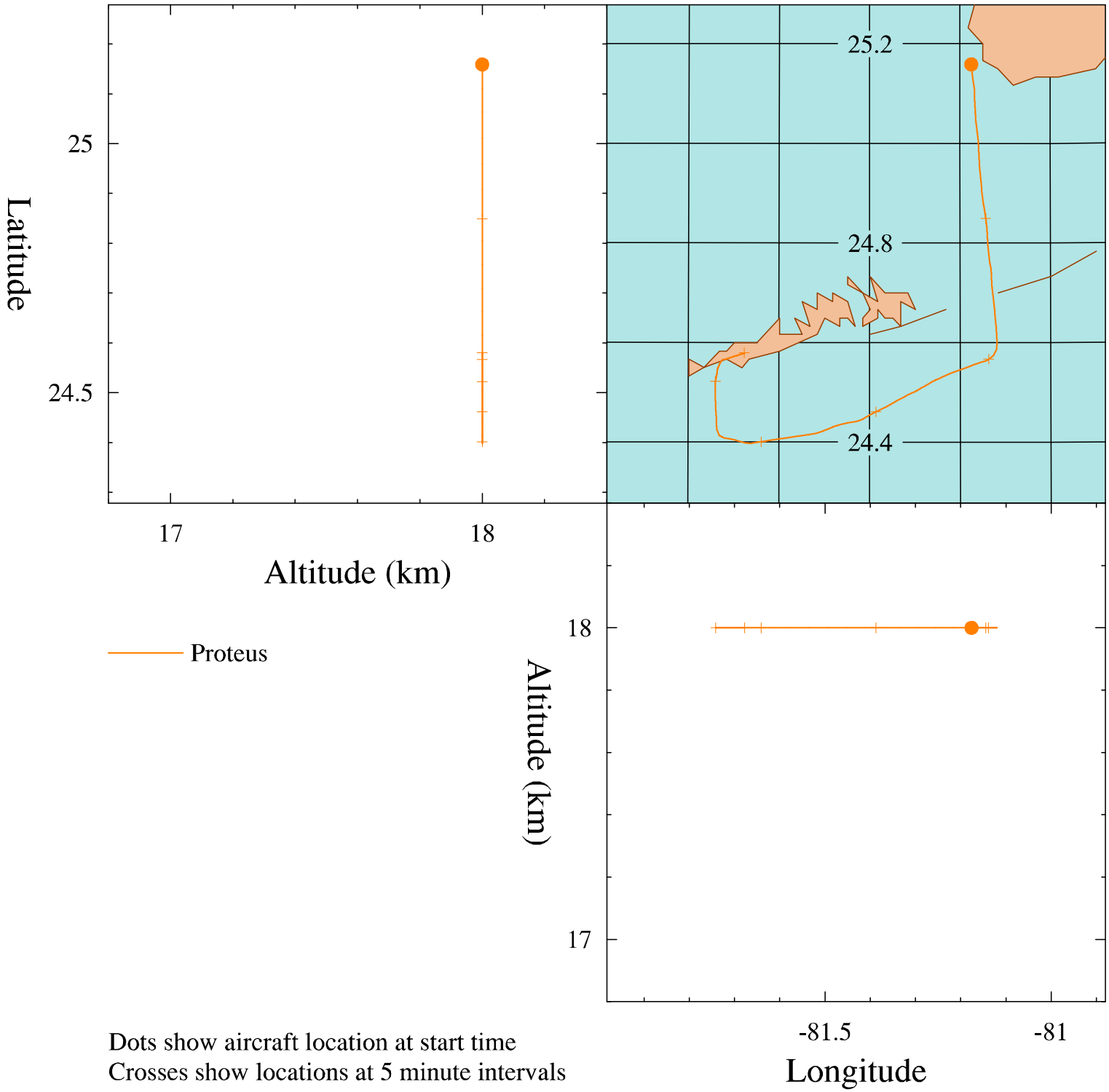

Dots show aircraft location at start time
Crosses show locations at 5 minute intervals
Proteus altitude unknown; 18 km used only as representative value