Draft DC-8 Flight Plan for 04/04/2008 – Flight 4 (version 2)

point	Latitude	Longitude	Fight Speed	Flight Time
1	64.820	-147.87	180 m s^{-1}	0:00
2	68.3	-100.5	130 m s^{-1}	03:13
3	73	-90	160 m s^{-1}	01:59
4	76.531	-68.703	160 m s^{-1}	01:15

- Estimated total Flight time: 6:27
- Estimated take-off time: 04:00 ADT or 12:00 GMT.
- Target Landing time: 15:30 Thule Time or 18:30 GMT

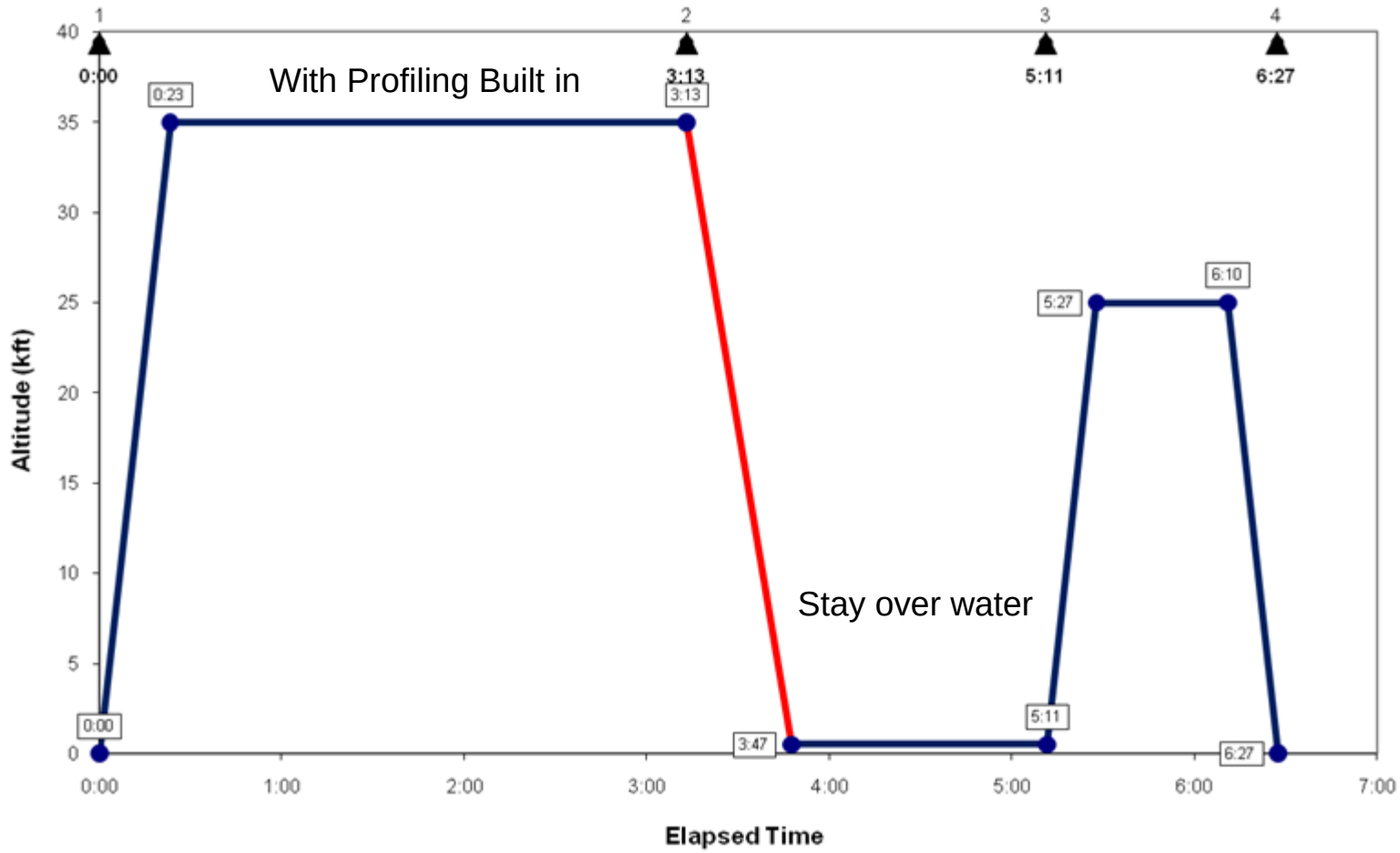

Note: In-Progress profiling in **Blue**; Spirals in **Red**; Way points annotated with triangles (▲).

Draft DC-8 Flight Plan for 04/05/2008 – Flight 5 (version 1)

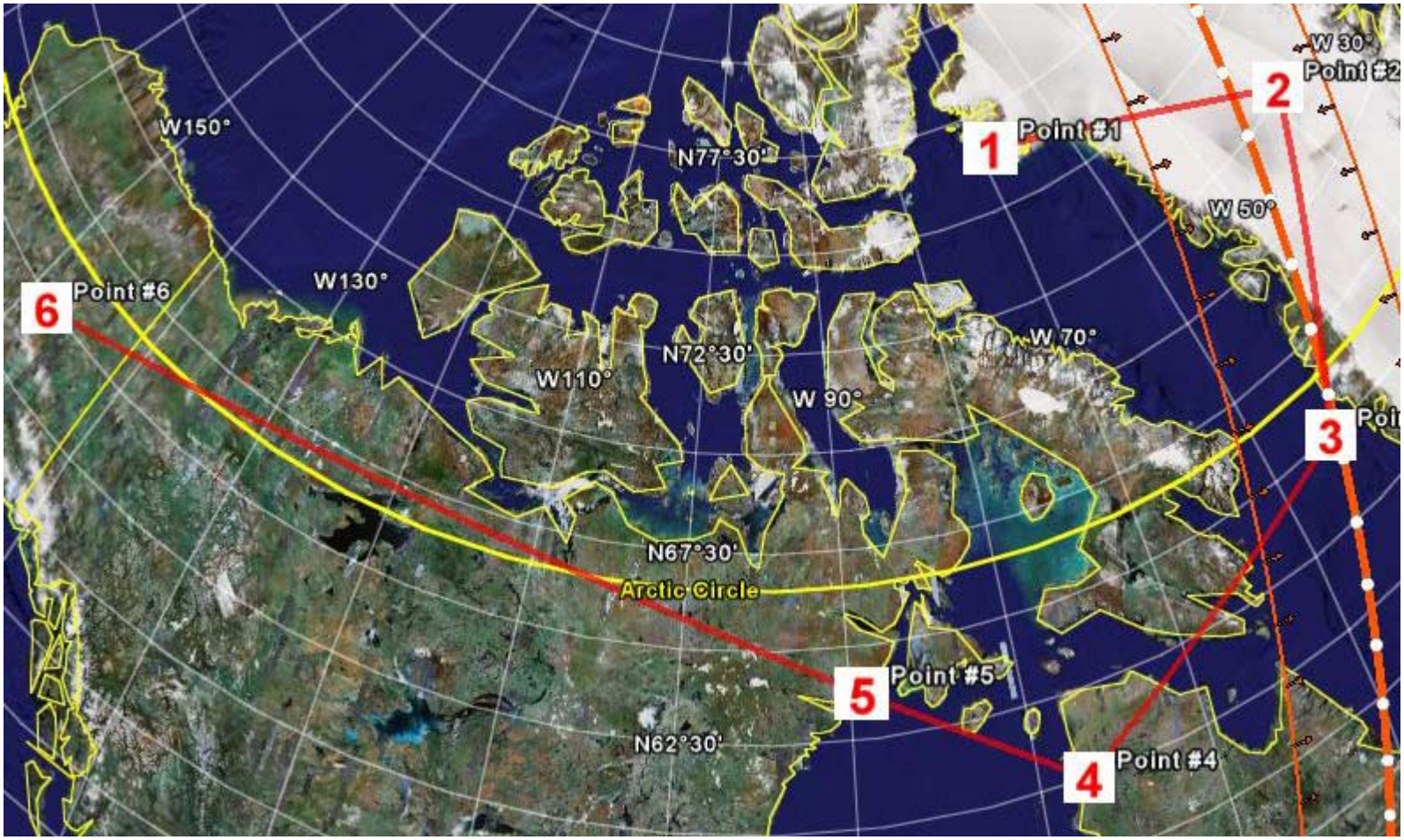

point	Latitude	Longitude	Fight Speed	Flight Time
1	76.531	-68.703	200 m s^{-1}	00:00
2	72.576	-38.465	160 m s^{-1}	01:22
3	65	-55	160 m s^{-1}	02:15
4	60	-77.3	160 m s^{-1}	02:12
5	63.75	-89.3	160 m s^{-1}	01:19
6	64.820	-147.870	160 m s^{-1}	04:44

- Estimated total Flight time: 11:52
- Estimated take-off time: 10:00 Thule or 13:00 GMT.
- Target Landing time: 16:52 ADT or 00:52 GMT (04/06/2008)

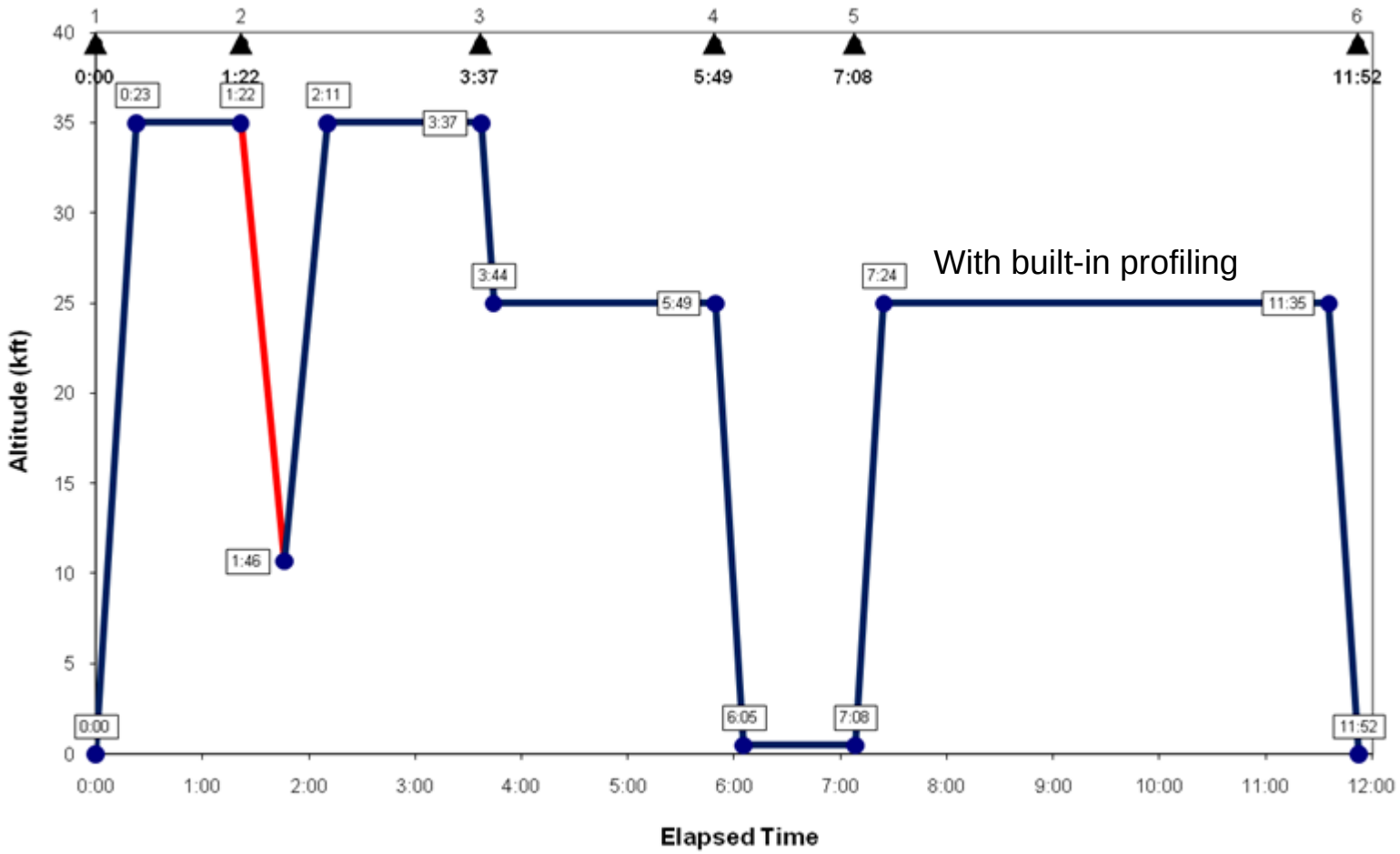

Note: In-Progress profiling in **Blue**; Spirals in **Red**; Way points annotated with triangles (▲).